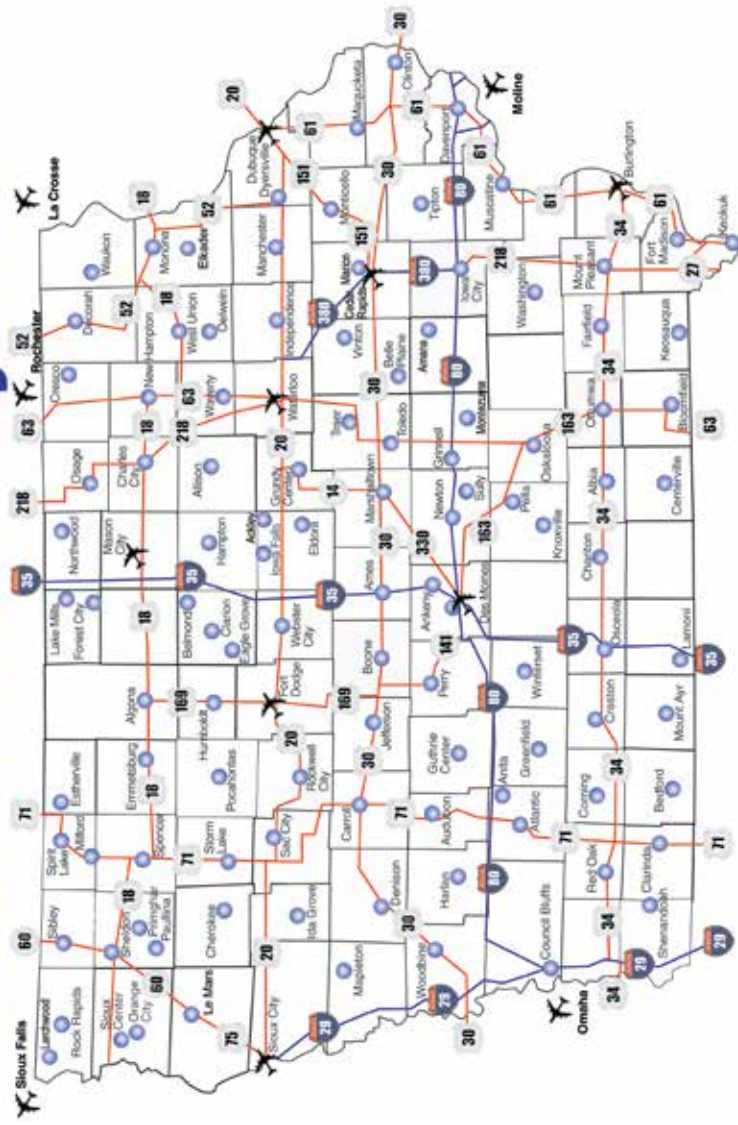


IOWA

— 2017-2018 —
AIRPORT DIRECTORY

Iowa Aviation System



 Commercial Service Airports

 General Aviation Airports



800 Lincoln Way | Ames, IA 50010
515-239-1468

The Iowa Department of Transportation's Office of Aviation is pleased to produce and distribute the 2017-2018 Iowa Airport Directory. This directory includes information on public-use airports in Iowa to assist pilots using Iowa's air transportation system.

Also in the directory, you will find a list of Automated Weather Observing System (AWOS) locations in Iowa, a description of what pilots should know about AWOS, laws on seaplane operations, contact information for the FAA, a crosswind component chart, transponder codes, weather minimums, and a flight plan form.

Information in this directory was accurate at the time of publishing. We strongly urge everyone to refer to current U.S. government information, including navigational charts, NOTAMs and Flight Service Station briefings prior to any flight. This directory is a supplement and should not be used in lieu of a current FAA Airport Facility Directory.

Iowa is a great place to fly! Enjoy your time in the air and at the great airports throughout the state.

Join us on Facebook at www.facebook.com/iowaDOTaviation, or visit our website at www.iowadot.gov/aviation for more information on aviation activities and programs in Iowa.

Fly safe!

Office of Aviation

Iowa AM Radio Stations

LOCATION	IDENTIFIER	FREQ (KHZ)	LOCATION	IDENTIFIER	FREQ (KHZ)
Algona	KLGA	1600	Fort Dodge	KVFD	1400
Ames	KASI	1430	Grinnell	KGRN	1410
Atlantic	KJAN	1220	Independence	KQMG	1220
Boone	KWBG	1590	Iowa City	KCJJ	1630
Boone	KTIA	1260	Iowa City	KXIC	800
Burlington	KBKB	1360	Iowa Falls	KIFG	1510
Burlington	KBUR	1490	Keokuk	KOKX	1310
Burlington	KCPS	1150	Knoxville	KNIA	1320
Carroll	KCIM	1380	LeMars	KLEM	1410
Cedar Falls	KCNZ	1250	Marshalltown	KDAO	1190
Cedar Falls	KDNZ	1650	Marshalltown	KFJB	1230
Cedar Rapids	KGYM	1600	Mason City	KGLO	1300
Cedar Rapids	KMRY	1450	Mason City	KRIB	1490
Cedar Rapids	KMJM	1360	Mount Pleasant	KILJ	1130
Centerville	KCOG	1400	Muscatine	KWPC	860
Charles City	KCHA	1580	Newton	KCOB	1280
Cherokee	KCHE	1440	Oelwein	KOEL	950
Clinton	KCLN	1390	Oskaloosa	KBOE	740
Clinton	KROS	1340	Ottumwa	KBIZ	1240
Council Bluffs	KLNG	1560	Ottumwa	KLEE	1480
Creston	KSIB	1520	Perry	KDLS	1310
Davenport	KJOC	1170	Red Oak	KOAK	1080
Davenport	WFXN	1230	Sheldon	KIWA	1550
Davenport	WOC	1420	Shenandoah	KMA	960
Decorah	KDEC	1240	Sioux Center	KSOU	1090
Decorah	KHPP	1160	Sioux City	KLEM	1410
Denison	KDSN	1530	Sioux City	KMNS	620
Des Moines	KBGG	1700	Sioux City	KSCJ	1360
Des Moines	KXNO	1460	Sioux City	KWSL	1470
Des Moines	KRNT	1350	Spencer	KICD	1240
Des Moines	KWKY	1150	Storm Lake	KAYL	990
Des Moines	KPSZ	940	Washington	KCII	1380
Des Moines	WHO	1040	Waterloo	KWLO	1330
Dubuque	KDTH	1370	Waterloo	KXEL	1540
Dubuque	WDBQ	1490	Waukon	KHPP	1160
Elkader	KADR	1400	Waverly	KWAY	1470
Estherville	KILR	1070	Webster City	KQWC	1570
Fairfield	KMCD	1570			

1. AIRPORT NAME (FAA CODE)

2. LAT:

3. LONG:

4. POPULATION:

5. ELEVATION:


6. FROM CITY:

7. ADDRESS:

8. HOURS

9. MANAGER

10. OPERATORS



11. CITY/TOWN

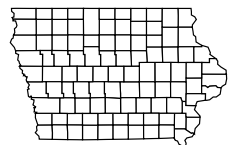
2015

RWY	SURFACE	LENGTH	WIDTH	LIGHTING		VGSI	
				RUNWAY	APPROACH		
12.	13.	14.	15.	16.	17.	18.	
CTAF	UNICOM	LGTS	GROUND	TOWER	APPROACH	WEATHER	CLNC DEL
19.	20.	21.	22.	23.	24.	25.	26.

REMARKS:
27.

FUEL
28.

BEACON
29.



Information Key

1. AIRPORT NAME	Airport name and three-character designator assigned by FAA for flight-planning purposes
2. LAT	Approximate latitude of the center of the airport
3. LONG	Approximate longitude of the center of the airport
4. POPULATION	Population of the city according to 2000 census
5. ELEVATION	Field elevation as listed on FAA 5010
6. FROM CITY	Direction and distance from related city in nautical miles
7. ADDRESS	911 address
8. HOURS	Hours the airport is attended or service is available
9. MANAGER	Designated contact person and phone number
10. OPERATORS	Fixed-base operator's name and phone number
11. CITY/TOWN	Name of closest city associated with airport
12. RUNWAY	Identification numbers taken from magnetic bearing
13. SURFACE	Runway surface type - turf, asphalt, concrete, etc.
14. LENGTH	Total available distance in feet or surfaced length in feet (not including overruns)
15. WIDTH	Usable runway width in feet or surfaced width in feet
16. RUNWAY LIGHTS	Low (LIRL), Medium (MIRL) or High (HIRL) Intensity Runway Edge Lights
17. APPROACH LIGHTS	REIL Runway End Identifier Lights ODALS Omni Directional Approach Lighting System MALS Medium Intensity Approach Lighting System MALSR Medium Intensity Approach Lighting System with Runway Alignment Indicator Lights SALS Short Approach Lighting System SALSF Short Approach Lighting System with Sequenced Flashing Lights SSALS Simplified Short Approach Lighting System SSALR Simplified Short Approach Lighting System with Runway Alignment Indicator Lights ALSF1 High Intensity Approach Lighting System with Sequenced Flashing Lights, Category I, Configuration ALSF2 High Intensity Approach Lighting System with Sequenced Flashing Lights, Category II, Configuration

Information Key

18. VISUAL GLIDESLOPE INDICATORS (VGS)

PAPI	Precision Approach Path Indicator P2L - 2 identical light units on left side of runway P2R - 2 identical light units on right side of runway P4L - 4 identical light units on left side of runway P4R - 4 identical light units on right side of runway
PVASI	Pulsating/Steady Burning Visual Approach Slope Indicator, normally a single light unit projecting two colors PSIL - PVASI on left side of runway PSIR - PVASI on right side of runway
SAVASI	Simplified Abbreviated Visual Approach Slope Indicator S2L 2 - box SAVASI on left side of runway S2R 2 - box SAVASI on right side of runway
TRCV	Tri-color Visual Approach Slope Indicator, normally a single light unit projecting three colors TRIL - TRCV on left side of runway TRIR - TRCV on right side of runway
VASI	Visual Approach Slope Indicator V2L - 2-box VASI on left side of runway V2R - 2-box VASI on right side of runway V4L - 4-box VASI on left side of runway V4R - 4-box VASI on right side of runway

19. CTAF	Common Traffic Advisory Frequency
20. UNICOM	Local airport advisory frequency
21. LIGHTS (LGTS)	Pilot-controlled lighting frequency
22. GROUND	Ground control frequency
23. TOWER	Control tower frequency
24. APPROACH	Approach control frequency
25. WEATHER	Airport Terminal Information Service (ATIS) Automated Surface Observing System (ASOS) Automated Weather Observing System (AWOS) Frequency and telephone number
26. CLNC DEL	Clearance delivery frequency
27. REMARKS	Information specific to particular airport
28. FUEL	Type of fuel available
29. BEACON	Alternate green and white rotating airport beacon light

Automated Weather Observation System

The Automated Weather Observation System (AWOS) enhances safety by providing critical airport weather information to pilots to be used for flight planning and in-flight decision making. The system provides real-time weather observations including wind, visibility, current weather, sky conditions, temperature, dew point, altimeter setting, and remarks, such as density altitude and local airport conditions.

Iowa has an integrated system of 43 AWOS sites at airports in Iowa that are maintained by the Iowa DOT's Office of Aviation. An additional 16 weather observation sites maintained by the Federal Aviation Administration are located at airports in Iowa.

AWOS information can be accessed in a variety of ways, including radio frequency, telephone and weather terminals at airports with AWOS. It can also be accessed from a variety of Web sites, including the Iowa DOT's Weatherview page available through the "Pilots" page on the Office of Aviation's website at iowadot.gov/aviation. All AWOS information is disseminated nationwide through a system called NADIN, making it available to sources like Flight Service Stations, the National Weather Service and the Weather Channel.

What every pilot should know about AWOS

Wind

- taken every second and a running 2-minute average is updated every 5 seconds
- wind speeds of less than 3 knots are reported as calm
- if the difference between the highest 5-second average and 2-minute average exceeds 5 knots, gusts are reported
- wind direction is reported from the nearest 10 degree magnetic heading

Visibility

- readings are taken every 15 seconds and are averaged over a 10-minute period

Present weather

- a precipitation sensor samples every 15 seconds
- temperature and visibility measurements are used to determine precipitation type

Sky condition (ceilings)

- readings are taken every 30 seconds and averaged over a 30-minute period
- ceiling measurements are rounded as follows:
 - nearest 100' up to 5000' AGL
 - nearest 500' from 5000'-10,000' AGL
 - nearest 1000' above 10,000'

Temperature and dew point

- four, 1-minute averages are used to determine the temperature

Altimeter (barometric pressure)

- pressure sensors take readings every 10 seconds and a 1-minute average is calculated

Remarks

- a calculated density altitude report is provided, if density altitude is greater than 1000' above the airport's field elevation
- occasionally, airport managers will provide recorded remarks regarding NOTAM's or local airport conditions.

AWOS is maintained by the Iowa DOT's Office of Aviation and is continuously monitored to ensure its operational status. Individual sites are also maintained and calibrated on a regular basis to ensure reliability and accuracy. As with any electronic device, care must be used when interpreting data. By knowing how AWOS data is collected, a pilot can better understand the information.

Any questions regarding Iowa's AWOS may be directed to the Iowa DOT's Office of Aviation at 515-239-1468.

Iowa AWOS Information
includes state and federally(*) maintained facilities

FAA ID	Airport name	AWOS phone	Airport Frequency
AXA	Algona Municipal	515-295-9634	118.475
AMW*	Ames Municipal	515-233-2611	132.025
IKV	Ankeny Regional	515-965-5764	119.175
AIO	Atlantic Municipal	712-243-2748	127.825
ADU	Audubon County	712-563-2101	118.075
BNW	Boone Municipal	515-432-9042	120.925
CIN	Carroll Municipal	712-792-2306	118.025
TVK	Centerville Municipal	641-437-1213	123.775
CNC	Chariton Municipal	641-774-5645	125.525
CKP	Cherokee Municipal	712-225-1088	119.225
ICL	Clarinda Municipal	712-542-3345	132.025
CAV	Clarion Municipal	515-532-3515	126.575
CBF	Council Bluffs Municipal	712-323-1542	126.575
CSQ	Creston Municipal	641-782-6286	124.75
DVN*	Davenport Municipal	563-388-2154	120.175
DEH	Decorah Municipal	563-382-2990	120.925
DNS	Denison Municipal	712-263-6558	119.95
DSM*	Des Moines International	515-287-3180	119.55
DBQ*	Dubuque Regional	563-557-2579	127.25
CID*	Eastern Iowa	319-363-9021	124.15
EST*	Estherville Municipal	712-362-7250	121.425

FAA ID	Airport name	AWOS phone	Airport Frequency
FFL	Fairfield Municipal	641-472-4548	132.025
FXY	Forest City Municipal	641-581-2347	123.925
FOD*	Fort Dodge Regional	515-955-5490	119.275
FSW	Fort Madison Municipal	319-372-5147	120.925
GGI	Grinnell Municipal	641-236-9720	120.725
HNR	Harlan Municipal	712-744-4400	118.325
IIB	Independence Municipal	319-334-3879	120.825
IOW*	Iowa City Municipal	319-339-9491	128.075
IFA	Iowa Falls Municipal	641-648-2469	120.425
EOK	Keokuk Municipal	319-524-7884	118.375
OXV	Knoxville Municipal	641-828-8406	119.775
LWD*	Lamoni Municipal	641-784-8122	120.00
LRJ	LeMars Municipal	712-546-8439	125.525
MIW*	Marshalltown Municipal	641-752-2339	128.325
MCW*	Mason City Municipal	641-357-8490	120.30
MXO	Monticello Municipal	319-465-6155	119.275
MPZ	Mount Pleasant Municipal	319-385-4926	119.325
MUT	Muscatine Municipal	563-263-0902	119.775
TNU	Newton Municipal	641-791-3302	132.275
CCY	Northeast Iowa Regional	641-228-7069	125.525
OLZ	Oelwein Municipal	319-283-3518	119.675
ORC	Orange City Municipal	712-737-3193	127.825
I75	Osceola Municipal	641-342-1422	120.975
OOA	Oskaloosa Municipal	641-933-4312	118.625
OTM*	Ottumwa Industrial	641-684-9164	124.175
PEA	Pella Municipal	641-628-3459	118.875
PRO	Perry Municipal	515-465-2269	118.00
RDK	Red Oak Municipal	712-623-3220	119.775
SHL	Sheldon Municipal	712-324-5159	119.775
SDA	Shenandoah Municipal	712-246-4021	125.525
SUX*	Sioux City Gateway	712-255-6474	119.45
BRL*	Southeast Iowa Regional	319-752-6246	118.025
SPW*	Spencer Municipal	712-262-8885	126.625
SLB	Storm Lake Municipal	712-732-2301	118.525
VTI	Vinton Municipal	319-472-3122	120.075
AWG	Washington Municipal	319-653-4149	127.825
ALO*	Waterloo Municipal	319-233-8984	120.65
EBS	Webster City Municipal	515-832-2794	127.825

ACKLEY MUNICIPAL (4C7)

LAT: 42-32-48 **LONG:** 93-01-58 **POPULATION:** 3,706
ELEVATION: 1070 FEET **FROM CITY:** 1 MILE SE **ADDRESS:** 1301 4TH AVE

HOURS
UNATTENDED

MANAGER
DALE BRASS
641-847-2135

OPERATORS
NONE

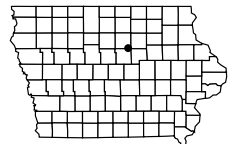


RWY	SURFACE	LENGTH	WIDTH	LIGHTING		VGS	
				RUNWAY	APPROACH		
15/33	*TURF	2125	100	LIRL	NONE/NONE	NONE/NONE	
CTAF	UNICOM	LGTS	GROUND	TOWER	APPROACH	WEATHER	CLNC DEL
122.90							

REMARKS:
PRIVATE OWNERSHIP/PUBLIC USE
*AIRPORT CLOSED WHEN SNOW
ON SURFACE
RC AIRCRAFT INVOF
SEASONAL AG AIRCRAFT ACTIVITY

FUEL
NONE

BEACON
NO



ALBIA MUNICIPAL (4C8)

LAT: 40-59-47
ELEVATION: 963 FEET

LONG: 92-45-57
FROM CITY: 3 MILE SE

POPULATION: 2,474
ADDRESS: 6750 201ST ST

HOURS
 UNATTENDED

MANAGER
 LINDA HELLER
 641-932-2129

OPERATORS
 NONE



ALBIA

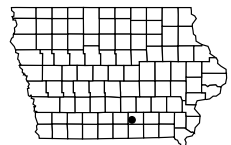
RWY	SURFACE	LENGTH	WIDTH	LIGHTING		VGSI	
				RUNWAY	APPROACH		
13/31	ASPH	3400	60	MIRL	NONE/NONE	P2L/P2L	
CTAF	UNICOM	LGTS	GROUND	TOWER	APPROACH	WEATHER	CLNC DEL
122.80	122.80	122.80			118.15 ZAU		

REMARKS:
 EMERGENCY FUEL AVAILABLE
 CITY POLICE (641-932-7815)

FUEL
 100LL

BEACON
 YES

10



ALGONA MUNICIPAL (AXA)

LAT: 43-04-41 **LONG:** 94-16-18 **POPULATION:** 5,741
ELEVATION: 1219 FEET **FROM CITY:** 2 MILE W **ADDRESS:** 2907 HIGHWAY 18

HOURS
 MON-FRI 0800-1700
 SAT 0800-1200

MANAGER
 JIM KOHLHAAS
 515-295-7492

OPERATORS
 ALGONA AERO SERVICE
 515-295-7492
 KOHLHAAS AG AVIATION
 515-341-0704



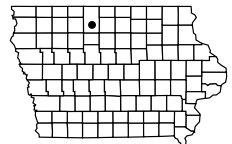
ALGONA

RWY	SURFACE	LENGTH	WIDTH	LIGHTING		VGS	
				RUNWAY	APPROACH		
18/36	TURF	2880	160	NONE	NONE/NONE	NONE/NONE	
12/30	CONC	3960	75	MIRL	REIL/REIL	S2L/S2R	
CTAF	UNICOM	LGTS	GROUND	TOWER	APPROACH	WEATHER	CLNC DEL
122.80	122.80	122.80			134.00 ZMP	118.475 515-295-9634	

REMARKS:
 AGRICULTURAL OPS
 RC AIRCRAFT INVOF

FUEL
 100LL/JETA

BEACON
 YES



ALLISON MUNICIPAL (K98)

LAT: 42-45-42
ELEVATION: 1053 FEET

LONG: 92-48-17
FROM CITY: NW EDGE

POPULATION: 1,006
ADDRESS: 823 BIRCH ST

HOURS
 UNATTENDED

MANAGER
 JAY SCHRAGE
 319-267-2495 (HOME)
 319-239-5048 (CELL)

OPERATORS
 NONE

ALLISON



RWY	SURFACE	LENGTH	WIDTH	LIGHTING		VGSI	
				RUNWAY	APPROACH		
18/36	*TURF	1790	175	NONE	NONE/NONE	NONE/NONE	
CTAF	UNICOM	LGTS	GROUND	TOWER	APPROACH	WEATHER	CLNC DEL
122.90							

REMARKS:

*AIRPORT CLOSED WHEN SNOW IS ON THE SURFACE

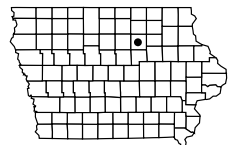
CLOSED TO NIGHT OPERATIONS

CHECK FOR WINTER CONDITIONS

FUEL
 NONE

BEACON
 NO

12



AMANA (C11)

LAT: 41-47-39
ELEVATION: 712 FEET

LONG: 91-51-53
FROM CITY: SE EDGE

POPULATION: 1,678
ADDRESS: 950 48TH AVE

HOURS
 MARCH - NOV.
 IRREGULAR

MANAGER
 JOHN D. THOMPSON
 319-622-3251

OPERATORS
 THOMPSON AERO INC.
 319-622-3251



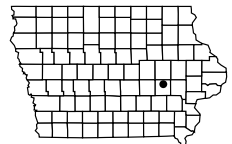
AMANA

RWY	SURFACE	LENGTH	WIDTH	LIGHTING		VGS	
				RUNWAY	APPROACH		
08/26	*TURF	2710	95	NONE	NONE/NONE	NONE/NONE	
CTAF	UNICOM	LGTS	GROUND	TOWER	APPROACH	WEATHER	CLNC DEL
122.90							

REMARKS:
 PRIVATE OWNERSHIP/PUBLIC USE
 LANDING FEE
 *CALL FOR CONDITIONS

FUEL
 NONE

BEACON
 NO



AMES MUNICIPAL (AMW)

LAT: 41-59-31

LONG: 93-37-19

POPULATION: 58,965

ELEVATION: 955 FEET

FROM CITY: 1 MILE S

ADDRESS: 2508 AIRPORT DR

HOURS

DAWN-DUSK

MANAGER

DAMION PREGITZER
515-239-5275

OPERATORS

HAP'S AIR SERVICE
515-232-4310

CENTRAL IOWA AIR SERVICE

515-292-9056

AMES



RWY	SURFACE	LENGTH	WIDTH	LIGHTING		VGSI	
				RUNWAY	APPROACH		
01/19	ASPH	5700	100	MIRL	MALS/R NONE	NONE/V4L	
13/31	CONC	3492	75	MIRL	NONE/NONE	V4L/V4L	
CTAF	UNICOM	LGTS	GROUND	TOWER	APPROACH	WEATHER	CLNC DEL
122.70	122.70	126.00			123.90 DSM	132.025 515-233-2611	126.00

REMARKS:

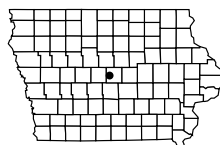
INTENSIVE FLIGHT TRAINING AND
GLIDER OPERATIONS INVOLVING
STADIUM WITHIN 3NM

FUEL

JETA/100LL

BEACON

YES



ANITA MUNICIPAL-BURKE MEMORIAL FIELD (Y43)

LAT: 41-26-25 **LONG:** 94-46-13 **POPULATION:** 1,049
ELEVATION: 1251 FEET **FROM CITY:** S EDGE **ADDRESS:** 800 TRUMAN RD

HOURS
UNATTENDED

MANAGER
ARLYN LUND
712-762-4496

OPERATORS
NONE



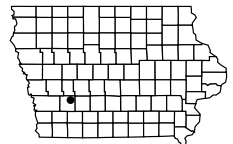
ANITA

RWY	SURFACE	LENGTH	WIDTH	LIGHTING		VGS	
				RUNWAY	APPROACH		
05/23	TURF	2825	95	LIRL	NONE/NONE	NONE/NONE	
CTAF	UNICOM	LGTS	GROUND	TOWER	APPROACH	WEATHER	CLNC DEL
122.90							

REMARKS:
BE ALERT OF DEER INVOLF

FUEL
NONE

BEACON
NO



ANKENY REGIONAL (IKV)

LAT: 41-41-30

LONG: 93-33-59

POPULATION: 53,000

ELEVATION: 903 FEET **FROM CITY:** 1 MILE E EDGE **ADDRESS:** 3737 SE CONVENIENCE BLVD

HOURS

0600-2100

MANAGER

PAUL MORITZ, P.E.
515-965-6420

OPERATORS

EXEC 1 AVIATION, INC.
515-965-1020



RWY	SURFACE	LENGTH	WIDTH	LIGHTING		VGS	
				RUNWAY	APPROACH		
18/36 04/22	CONC CONC	5500 4200	100 75	HIRL HIRL	REIL/REIL REIL/REIL	P2L/P2L P2L/P2L	
CTAF	UNICOM	LGTS	GROUND	TOWER	APPROACH	WEATHER	CLNC DEL
122.90	122.90	122.90			123.90 DSM	119.175 515-965-5764	126.65

REMARKS:

*RWY 18 PREFERRED CALM WIND RWY

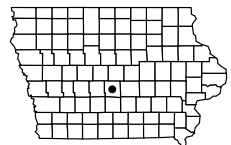
BE AWARE OF AIRCRAFT OPERATING
IN VICINITY OF TODD FIELD 4 MI NORTH

FUEL

100LL/JETA

BEACON

YES



ATLANTIC MUNICIPAL (AIO)

LAT: 41-24-27

LONG: 95-02-52

POPULATION: 7,257

ELEVATION: 1182 FEET

FROM CITY: 2 MILE W

ADDRESS: 59706 AIRPORT RD

HOURS

MON-FRI 0800-1700
SAT 0800-1200

MANAGER

BARRY REID
712-243-3056

OPERATORS

AIRWORKS
712-243-3056



ATLANTIC

RWY	SURFACE	LENGTH	WIDTH	LIGHTING		VGS	
				RUNWAY	APPROACH		
*12/30	ASPH	3132	75	MIRL	NONE/NONE	NONE/NONE	
02/20	CONC	5000	75	MIRL	REIL/REIL	P2L/P2L	
CTAF	UNICOM	LGTS	GROUND	TOWER	APPROACH	WEATHER	CLNC DEL
122.70	122.70	122.70			119.60 ZMP	127.825 712-243-2748	

REMARKS:

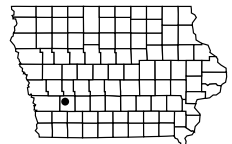
AFTER HOURS: 712-267-3263
*RWY 12 THRESHOLD DISPLACED
290'

FUEL

100LL/JETA

BEACON

YES



AUDUBON COUNTY (ADU)

LAT: 41-42-05

LONG: 94-55-14

POPULATION: 2,176

ELEVATION: 1287 FEET

FROM CITY: 1 MILE SE

ADDRESS: 2110 HIGHWAY 71

HOURS
UNATTENDED

MANAGER
AIRPORT AUTHORITY
712-563-4440

OPERATORS
NONE



AUDUBON

RWY	SURFACE	LENGTH	WIDTH	LIGHTING		VGS	
				RUNWAY	APPROACH		
*14/32	CONC	3640	60	MIRL	REIL/REIL	P2L/P2L	
CTAF	UNICOM	LGTS	GROUND	TOWER	APPROACH	WEATHER	CLNC DEL
122.80	122.80	122.80			119.60 ZMP	118.075 712-563-2101	

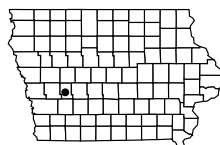
REMARKS:
*RWY 14 THRESHOLD
DISPLACED 130'

SELF SERVE FUEL

FUEL
100LL

BEACON
YES

18



BEDFORD MUNICIPAL (Y46)

LAT: 40-38-15 **LONG:** 94-43-46 **POPULATION:** 1,620
ELEVATION: 1201 FEET **FROM CITY:** 3 MILE S **ADDRESS:** 2103 290TH ST

HOURS
UNATTENDED

MANAGER
JERRY SCHWEITZER
712-523-2772

OPERATORS
NONE



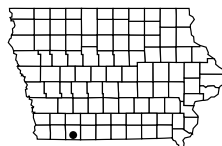
BEDFORD

RWY	SURFACE	LENGTH	WIDTH	LIGHTING		VGS	
				RUNWAY	APPROACH		
18/36	TURF	2710	100	NONE	NONE/NONE	NONE/NONE	
CTAF	UNICOM	LGTS	GROUND	TOWER	APPROACH	WEATHER	CLNC DEL
122.90							

REMARKS:
NONE

FUEL
NONE

BEACON
NO



BELLE PLAINE MUNICIPAL - MANSFIELD TIPPIE (TZT)

LAT: 41-52-44

LONG: 92-17-04

POPULATION: 2,878

ELEVATION: 771 FEET

FROM CITY: 1 MILE SW

ADDRESS: 20956 230TH ST

HOURS
UNATTENDED

MANAGER
BRUCE GAPSTUR
319-350-7136

OPERATORS
HOLZWORTH AIR SERVICE
319-310-5662

BELLE PLAINE



RWY	SURFACE	LENGTH	WIDTH	LIGHTING		VGSII	
				RUNWAY	APPROACH		
18/36	CONC	4000	75	MIRL	NONE/NONE	P2L/P2L	
CTAF	UNICOM	LGTS	GROUND	TOWER	APPROACH	WEATHER	CLNC DEL
122.90		122.90			119.70 CID		

REMARKS:

BE ALERT FOR BIRDS INVOF

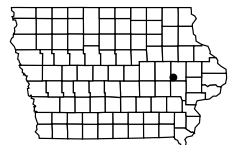
SELF SERVE FUEL AVAILABLE
COURTESY CAR

WI-FI AVAILABLE

FUEL
100LL

BEACON
YES

20



BELMOND MUNICIPAL (Y48)

LAT: 42-51-15 **LONG:** 93-35-35 **POPULATION:** 2,376
ELEVATION: 1201 FEET **FROM CITY:** 1 MILE E **ADDRESS:** 1607 3RD ST NE

HOURS
UNATTENDED

MANAGER
LEE ANN WALTZING
641-444-3386

OPERATORS
NONE

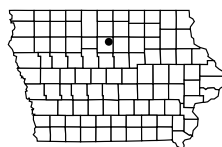


RWY	SURFACE	LENGTH	WIDTH	LIGHTING		VGS	
				RUNWAY	APPROACH		
17/35	*TURF	3245	95	LIRL	NONE/NONE	NONE/NONE	
CTAF	UNICOM	LGTS	GROUND	TOWER	APPROACH	WEATHER	CLNC DEL
122.90							

REMARKS:
*CLOSED DURING WINTER

FUEL
NONE

BEACON
NO



BLOOMFIELD MUNICIPAL (4K6)

LAT: 40-43-56

LONG: 92-25-42

POPULATION: 2,050

ELEVATION: 888 FEET

FROM CITY: 2 MILE SW

ADDRESS: 20956 230TH ST

HOURS

MON-FRI 0830-1730
SAT 0900-1200

MANAGER

TONY SPARGUR
641-664-1255

OPERATORS

HEARTLAND AVIATION
641-664-1255

BLOOMFIELD



RWY	SURFACE	LENGTH	WIDTH	LIGHTING		VGSIL	
				RUNWAY	APPROACH		
18/36	CONC	3401	60	MIRL	NONE/NONE	P2L/P2L	
CTAF	UNICOM	LGTS	GROUND	TOWER	APPROACH	WEATHER	CLNC DEL
122.80	122.80	122.80			118.15 ZAU		

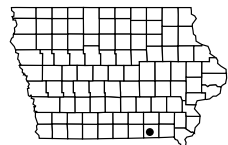
REMARKS:

AFTER HOURS SERVICE:
641-208-6709

FUEL
100LL

BEACON
YES

22



BOONE MUNICIPAL (BNW)

LAT: 42-02-59 **LONG:** 93-50-53 **POPULATION:** 12,803
ELEVATION: 1160 FEET **FROM CITY:** 2 MILE SE **ADDRESS:** 424 SNEDDEN DR

HOURS
 SUMMER 0800-1900
 WINTER 0800-1700

MANAGER
 DALE FARNHAM
 515-432-1018

OPERATORS
 FARNHAM AVIATION SERVICES
 515-432-1018

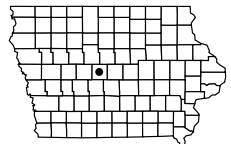


RWY	SURFACE	LENGTH	WIDTH	LIGHTING		VGS	
				RUNWAY	APPROACH		
*15/33 02/20	CONC TURF	4807 3190	75 220	MIRL NONE	REIL/REIL NONE/NONE	P2L/P2L NONE/NONE	
CTAF	UNICOM	LGTS	GROUND	TOWER	APPROACH	WEATHER	CLNC DEL
123.00	123.00	123.00			123.90 DSM	120.925 515-432-9042	

REMARKS:
 *RWY 15 THRESHOLD DISPLACED
 140 FEET
 SKYDIVING AND MILITARY
 HELICOPTER & DRONE ACTIVITY
 CREDIT 100LL AND MOGAS

FUEL
 100LL/JETA/MOGAS

BEACON
 YES



SOUTHEAST IOWA REGIONAL (BRL)

LAT: 40-47-01

LONG: 91-07-32

POPULATION: 26,839

ELEVATION: 698 FEET

FROM CITY: 2 MILE SW

ADDRESS: 2515 SUMMER ST

HOURS

MON-FRI 0700-1900

MANAGER

MARY BEAIRD
319-754-1414

OPERATORS

JET AIR
319-754-4601

BURLINGTON



RWY	SURFACE	LENGTH	WIDTH	LIGHTING		VGSI	
				RUNWAY	APPROACH		
12/30*	CONC	5350	100	MIRL	REIL/REIL	P4L/P4L	
*18/36	ASPH-CONC	6702	150	HIRL	NONE/MALSR	P4L/NONE	
CTAF	UNICOM	LGTS	GROUND	TOWER	APPROACH	WEATHER	CLNC DEL
123.00	123.00	123.00			135.60 ZAU	118.025 319-752-6246	

REMARKS:

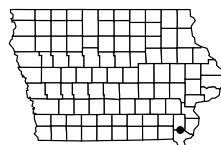
*RWY 18 THRESHOLD DISPLACED 600'
*RWY 30 THRESHOLD DISPLACED 500'
RCO - 122.65
SELF SERVE 100LL AVAILABLE

FUEL

100LL/JETA

BEACON

YES



CARROLL MUNICIPAL - ARTHUR N. NEU (CIN)

LAT: 42-02-46

LONG: 94-47-21

POPULATION: 10,098

ELEVATION: 1204 FEET

FROM CITY: 4 MILE SE

ADDRESS: 21177 QUAIL AVE

HOURS

MON-FRI 0800-DUSK

MANAGER

DONALD P. MENSEN
712-792-4980

OPERATORS

CARROLL AVIATION
712-792-4980



CARROLL

RWY	SURFACE	LENGTH	WIDTH	LIGHTING		VGS	
				RUNWAY	APPROACH		
*13/31	CONC	5500	100	MIRL	REIL/REIL	P2L/P2L	
03/21	CONC	3300	60	MIRL	REIL/REIL	P2L/P2L	
CTAF	UNICOM	LGTS	GROUND	TOWER	APPROACH	WEATHER	CLNC DEL
122.80	122.80	122.80			134.00 ZMP	118.025 712-792-2306	

REMARKS:

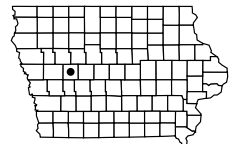
*RWY 13 THRESHOLD DISPLACED 505'
24 HOUR SELF SERVE FUEL
MANAGER LIVES ON SITE

FUEL

100LL/JETA

BEACON

YES



EASTERN IOWA (CID)

LAT: 41-53-04

LONG: 91-42-36

POPULATION: 128,429

ELEVATION: 864 FEET **FROM CITY:** 5 MILE SW **ADDRESS:** 2515 ARTHUR COLLINS PKWY SW

HOURS
0500-2300

MANAGER
MARTIN LENSS
319-362-3131

OPERATORS
LANDMARK AVIATION
319-366-1925

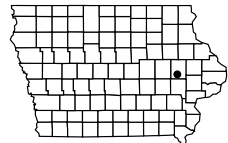
CEDAR RAPIDS



RWY	SURFACE	LENGTH	WIDTH	LIGHTING		VGSI	
				RUNWAY	APPROACH		
09/27* 13/31	CONC ASPH-CONC	8601 6200	150 150	HIRL MIRL	MALSR/MALSR NONE/MALSR	P4R/P4L P4L/V4L	
CTAF	UNICOM	LGTS	GROUND	TOWER	APPROACH	WEATHER	CLNC DEL
118.70	122.95	118.70	121.60	118.70	119.70 134.05	124.150 319-363-9021	125.45

REMARKS:
RWY 27 THRESHOLD DISPLACED 425'
BE ALERT OF BIRDS INVOF
TOWER OPERATION 0500-2330 DAILY
RCO - 122.55

FUEL
100LL/JETA/MOGAS
BEACON
YES



CENTERVILLE MUNICIPAL (TVK)

LAT: 40-41-04 **LONG:** 92-54-04 **POPULATION:** 5,924
ELEVATION: 1028 FEET **FROM CITY:** 3 MILE SW **ADDRESS:** 20320 545TH ST

HOURS
MON-FRI 0800-1630

MANAGER
KEN MERCER
641-437-4580 (OFFICE)

OPERATORS
NONE



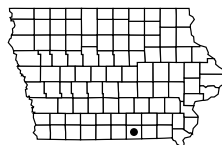
CENTERVILLE

RWY	SURFACE	LENGTH	WIDTH	LIGHTING		VGS	
				RUNWAY	APPROACH		
16/34	CONC	4100	75	MIRL	REIL/REIL	P2L/P2L	
CTAF	UNICOM	LGTS	GROUND	TOWER	APPROACH	WEATHER	CLNC DEL
122.80	122.80	122.80			118.15 ZAU	123.775 641-437-1213	

REMARKS:
24-HOUR CREDIT CARD PUMPS
AFTER HOURS CALL:
641-895-6844

FUEL
100LL/JETA/MOGAS

BEACON
YES



CHARITON MUNICIPAL (CNC)

LAT: 41-01-11

LONG: 93-21-37

POPULATION: 4,573

ELEVATION: 1050 FEET

FROM CITY: 2 MILE W

ADDRESS: 20199 HIGHWAY 34

HOURS

MON-FRI IRREGULAR

MANAGER

JOE GAA
641-774-5991

OPERATORS

NONE

CHARITON



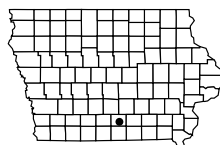
RWY	SURFACE	LENGTH	WIDTH	LIGHTING		VGSIL	
				RUNWAY	APPROACH		
10/28	CONC	4000	75	MIRL	REIL/REIL	S3L/S3L	
17/35	CONC	2800	75	MIRL	REIL/REIL	P2L/P2L	
CTAF	UNICOM	LGTS	GROUND	TOWER	APPROACH	WEATHER	CLNC DEL
122.80	122.80	122.80			135.20 DSM	125.525 641-774-5645	

REMARKS:

FUEL
100LL

BEACON
YES

28



THE NORTHEAST IOWA REGIONAL (CCY)

LAT: 43-04-19 **LONG:** 92-36-39 **POPULATION:** 7,812
ELEVATION: 1125 FEET **FROM CITY:** 3 MILE E **ADDRESS:** 3129 HIGHWAY 18

HOURS
 MON-SAT 0700-1700
 SUN 0800-1600

MANAGER
 WILLIAM R. KYLE
 641-228-3553

OPERATORS
 NORTH IOWA AIR SERVICE
 641-228-3553



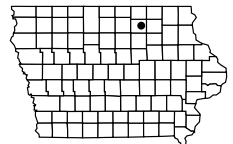
CHARLES CITY

RWY	SURFACE	LENGTH	WIDTH	LIGHTING		VGSI	
				RUNWAY	APPROACH		
04/22	TURF	2536	160	NONE	NONE/NONE	NONE/NONE	
12/30	CONC	4001	75	MIRL	REIL/REIL	V2L/V2L	
18/36	TURF	1780	170	NONE	NONE/NONE	NONE/NONE	
CTAF	UNICOM	LGTS	GROUND	TOWER	APPROACH	WEATHER	CLNC DEL
122.80	122.80	122.80			118.90 ALO	125.525 641-228-7069	122.40

REMARKS:
 SAWRS AVAILABLE ON AIRPORT
 AFTER HOURS CALL: 641-330-4599
 RCO - 122.4

FUEL
 100LL/JETA

BEACON
 YES



CHEROKEE COUNTY REGIONAL (CKP)

LAT: 42-43-53

LONG: 95-33-22

POPULATION: 5,369

ELEVATION: 1219 FEET

FROM CITY: 1 MILE S

ADDRESS: 1201 S 2ND AVE

HOURS

MON-SAT 0800-1700

MANAGER

BRIAN LAUCK
712-225-2810

OPERATORS

LAUCK AVIATION INC.
712-225-2810

CHEROKEE



RWY	SURFACE	LENGTH	WIDTH	LIGHTING		VGS	
				RUNWAY	APPROACH		
*18/36	CONC	4001	75	MIRL	REIL/REIL	P2L/P2R	
*01/19	*TURF	2645	100	NONE	NONE/NONE	NONE/NONE	
CTAF	UNICOM	LGTS	GROUND	TOWER	APPROACH	WEATHER	CLNC DEL
122.80	122.80	122.80			128.0 ZMP	119.225 712-225-1088	

REMARKS:

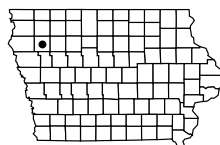
*RWY 01 THRESHOLD DISPLACED 600'
*RWY 01/19 CLOSED NOV-APRIL
24 HOUR CREDIT CARD FUEL

FUEL

100LL/JETA

BEACON

YES



CLARINDA MUNICIPAL - SCHENCK FIELD (ICL)

LAT: 40-43-20

LONG: 95-01-35

POPULATION: 5,572

ELEVATION: 992 FEET

FROM CITY: 1 MILE SE

ADDRESS: 698 E LAPERLA DR

HOURS
UNATTENDED

MANAGER
MILO BEERY
712-542-3010

OPERATORS
NONE



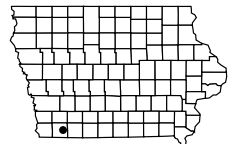
CLARINDA

RWY	SURFACE	LENGTH	WIDTH	LIGHTING		VGS	
				RUNWAY	APPROACH		
02/20	CONC	5000	75	MIRL	REIL/REIL	P4L/P4L	
13/31	TURF	2730	280	NONE	NONE/NONE	NONE/NONE	
CTAF	UNICOM	LGTS	GROUND	TOWER	APPROACH	WEATHER	CLNC DEL
122.80	122.80	122.80			119.60 ZMP	132.025 712-542-3345	

REMARKS:
NONE

FUEL
100LL/JETA

BEACON
YES



CLARION MUNICIPAL (CAV)

LAT: 42-44-33

LONG: 93-45-31

POPULATION: 2,968

ELEVATION: 1162 FEET

FROM CITY: 1 MILE NW

ADDRESS: 2076 210TH ST

HOURS
UNATTENDED

MANAGER
JON DEVRIES
515-532-6980

OPERATORS
NONE



CLARION

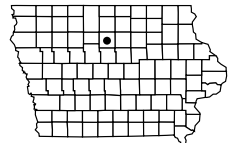
RWY	SURFACE	LENGTH	WIDTH	LIGHTING		VGSI	
				RUNWAY	APPROACH		
14/32	CONC	3515	60	MIRL	REIL/REIL	P2L/P2L	
CTAF	UNICOM	LGTS	GROUND	TOWER	APPROACH	WEATHER	CLNC DEL
122.80	122.80	122.80			134.00 ZMP	126.575 515-532-3515	

REMARKS:
TERMINAL OPEN 24/7

FUEL
100LL

BEACON
YES

32



CLINTON MUNICIPAL (CWI)

LAT: 41-49-51 **LONG:** 90-19-45 **POPULATION:** 26,855
ELEVATION: 708 FEET **FROM CITY:** 6 MILE SW **ADDRESS:** 2000 S 60TH ST

HOURS

MON-FRI 0800-1700
SAT-SUN 0800-1600

MANAGER

MICHAEL NASS
563-242-3292

OPERATORS

CLINTON MUNICIPAL
AIRPORT
563-242-3292



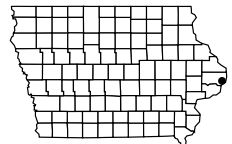
CLINTON

RWY	SURFACE	LENGTH	WIDTH	LIGHTING		VGS	
				RUNWAY	APPROACH		
14/32	CONC	4201	75	MIRL	REIL/NONE	P4L/P4L	
03/21	CONC	5204	100	HIRL	MALSR/REIL	NONE/V4L	
CTAF	UNICOM	LGTS	GROUND	TOWER	APPROACH	WEATHER	CLNC DEL
122.80	122.80	118.50			125.95 MLI	125.525 563-243-8934	118.50

REMARKS:
ULTRALIGHT ACTIVITY INVOF
RWY 3 CALM WIND RWY

FUEL
100LL/JETA

BEACON
YES



CORNING MUNICIPAL (CRZ)

LAT: 40-59-39 **LONG:** 94-45-18 **POPULATION:** 1,635
ELEVATION: 1274 FEET **FROM CITY:** 1 MILE W **ADDRESS:** 1906 210TH ST

HOURS
UNATTENDED

MANAGER
JANICE LEONARD
641-322-4230

OPERATORS
NONE

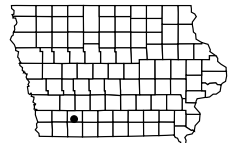
CORNING



RWY	SURFACE	LENGTH	WIDTH	LIGHTING		VGS	
				RUNWAY	APPROACH		
18/36	CONC	2684	50	MIRL	REIL/NONE	NONE/NONE	
CTAF	UNICOM	LGTS	GROUND	TOWER	APPROACH	WEATHER	CLNC DEL
122.90		122.80					

REMARKS:
 CREDIT CARD FUEL AVAILABLE
 AFTER 4:30PM, CALL: 641-322-4444
 HANGAR SPACE AVAILABLE

FUEL
100LL/MOGAS
BEACON
YES



COUNCIL BLUFFS MUNICIPAL (CBF)

LAT: 41-15-35

LONG: 95-45-35

POPULATION: 61,324

ELEVATION: 1253 FEET

FROM CITY: 4 MILE E

ADDRESS: 101 MC CANDLESS LANE

HOURS

0730-DUSK

MANAGER

ANDY BILLER
712-322-2284

OPERATORS

ADVANCED AIR INC.
712-323-2173



COUNCIL BLUFFS

RWY	SURFACE	LENGTH	WIDTH	LIGHTING		VGS	
				RUNWAY	APPROACH		
18/36	CONC	5500	100	HIRL	REIL/REIL	P2L/P2L	
14/32	CONC	3650	60	MIRL	REIL/REIL	P2L/P2L	
CTAF	UNICOM	LGTS	GROUND	TOWER	APPROACH	WEATHER	CLNC DEL
122.80	122.80	122.80			124.50 OMA	126.575 712-323-1542	

REMARKS:

RCO - 127.675

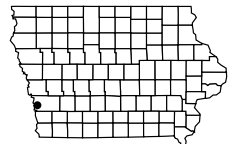
WEBSITE: WWW.CBAIRPORT.COM

FUEL

100LL/JETA

BEACON

YES



CRESCO MUNICIPAL - ELLEN CHURCH FIELD (CJJ)

LAT: 43-21-55 **LONG:** 92-07-59 **POPULATION:** 3,905
ELEVATION: 1279 FEET **FROM CITY:** SW EDGE **ADDRESS:** 468 AIRPORT RD

HOURS
UNATTENDED

MANAGER
CLAIR PECINOVSKY
563-547-4898

OPERATORS
NONE

CRESCO

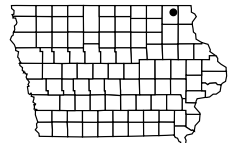


RWY	SURFACE	LENGTH	WIDTH	LIGHTING		VGS	
				RUNWAY	APPROACH		
15/33	CONC	2949	50	LIRL	NONE/NONE	V2L/V2L	
CTAF	UNICOM	LGTS	GROUND	TOWER	APPROACH	WEATHER	CLNC DEL
122.80		122.70			118.85 ZMP		

REMARKS:
ULTRALIGHT ACTIVITY INVOF
CLICK RADIO 5 TIMES FOR LIGHTS

FUEL
NONE

BEACON
NO



CRESTON MUNICIPAL (CSQ)

LAT: 41-01-19

LONG: 94-21-45

POPULATION: 7,597

ELEVATION: 1294 FEET

FROM CITY: 3 MILE S

ADDRESS: 1945 S CHERRY ST RD

HOURS

MON-FRI 0800-1700

MANAGER

LARRY WEST
641-782-2383

OPERATORS

WEST AVIATION INC.
641-344-0007



CRESTON

RWY	SURFACE	LENGTH	WIDTH	LIGHTING		VGS	
				RUNWAY	APPROACH		
04/22 16/34	TURF ASPH	1675 4910	100 75	NONE MIRL	NONE/NONE REIL/REIL	NONE/NONE P2L/P2L	
CTAF	UNICOM	LGTS	GROUND	TOWER	APPROACH	WEATHER	CLNC DEL
122.80	122.80	122.80			125.65 ZMP	124.750 641-782-6286	

REMARKS:

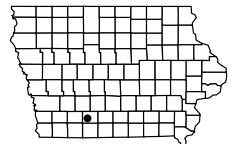
*RWY 04/22 CLOSED DURING WINTER
*RWY 34 THRESHOLD RELOCATED 100'
FOR SERVICE AFTER HOURS AND WEEK-
ENDS, CALL: 641-344-0007 OR 641-782-2383
SELF-SERVE 100LL AND JETA AVAILABLE

FUEL

100LL/JETA

BEACON

YES



DAVENPORT MUNICIPAL (DVN)

LAT: 41-36-38

LONG: 90-35-18

POPULATION: 98,359

ELEVATION: 753 FEET

FROM CITY: 5 MILE N

ADDRESS: 9230 N HARRISON ST

HOURS

0700-DUSK

MANAGER

THOMAS VESALGA
563-326-7783

OPERATORS

CARVER AERO
563-391-5650

DAVENPORT



RWY	SURFACE	LENGTH	WIDTH	LIGHTING		VGS	
				RUNWAY	APPROACH		
03/21	CONC	4001	100	MIRL	REIL/REIL	V4L/V4L	
15/33	CONC	5511	100	HIRL	MALSR/REIL	V4L/V4L	
CTAF	UNICOM	LGTS	GROUND	TOWER	APPROACH	WEATHER	CLNC DEL
123.00	123.00	123.00			125.95 MLI	120.175 563-388-2154	118.35

REMARKS:

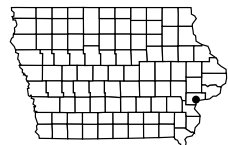
*RWY 15 CALM WIND RWY
FOR FIELD OPERATIONS CONTACT:
CARVER AERO 563-391-5650
RCO- 122.5
SELF-SERVE 100LL AVAILABLE

FUEL

100LL/JETA

BEACON

YES



DECORAH MUNICIPAL (DEH)

LAT: 43-16-32 **LONG:** 91-44-22 **POPULATION:** 8,172
ELEVATION: 1157 FEET **FROM CITY:** 2 MILE SE **ADDRESS:** 1705 HIGHWAY 9

HOURS
 MON-FRI DAWN-DUSK
 SAT-SUN ON CALL

MANAGER
 MIKE CONNELL
 563-382-8338

OPERATORS
 CONNELL FLYING SERVICE
 563-382-8338



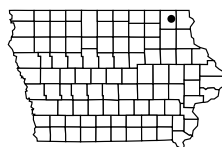
DECORAH

RWY	SURFACE	LENGTH	WIDTH	LIGHTING		VGS	
				RUNWAY	APPROACH		
11/29	CONC	4001	75	MIRL	REIL/REIL	P2L/V4L	
CTAF	UNICOM	LGTS	GROUND	TOWER	APPROACH	WEATHER	CLNC DEL
122.80	122.80	122.80			118.85 ZMP	120.925 563-382-2990	

REMARKS:
 NONE

FUEL
 100LL/JETA

BEACON
 YES



DENISON MUNICIPAL (DNS)

LAT: 41-59-13 **LONG:** 95-22-52 **POPULATION:** 7,339
ELEVATION: 1276 FEET **FROM CITY:** 2 MILE SW **ADDRESS:** 2587 AIRPORT ST

HOURS
0800-1700

MANAGER
RYAN LEED
712-263-6424

OPERATORS
NONE



DENISON

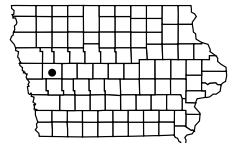
RWY	SURFACE	LENGTH	WIDTH	LIGHTING		VGS	
				RUNWAY	APPROACH		
12/30*	CONC	5000	75	MIRL	REIL/REIL	P2L/P2L	
06/24	*TURF	1780	175	NONE	NONE/NONE	NONE/NONE	
CTAF	UNICOM	LGTS	GROUND	TOWER	APPROACH	WEATHER	CLNC DEL
122.80	122.80	122.80			119.60 ZMP	119.950 712-263-6558	

REMARKS:

- *RWY 30 CALM WIND RWY
- *RWY 06/24 CLOSED NOV-APRIL
- *RWY 18/36 CLOSED NOV-APRIL
- RCO - 122.25

FUEL
100LL/JETA

BEACON
YES



DES MOINES INTERNATIONAL (DSM)

LAT: 41-32-03 **LONG:** 93-39-45 **POPULATION:** 198,682
ELEVATION: 957 FEET **FROM CITY:** SW EDGE **ADDRESS:** 5800 FLEUR DR

HOURS
ALL

MANAGER
KEVIN FOLEY
515-256-5100

OPERATORS
SIGNATURE FLIGHT SUPPORT
515-256-5330
ELLIOTT AVIATION
515-285-6551



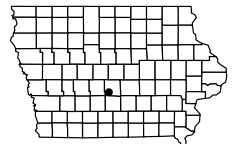
DES MOINES

RWY	SURFACE	LENGTH	WIDTH	LIGHTING		VGS	
				RUNWAY	APPROACH		
13/31	ASPH	9001	150	HIRL	MALSR/ALSF2	V4L/P4L	
05/23	ASPH	9003	150	HIRL	MALSR/REIL	P4L/P4L	
CTAF	UNICOM	LGTS	GROUND	TOWER	APPROACH	WEATHER	CLNC DEL
	122.95		121.90	118.30	123.90 135.20	119.550 515-287-1012	134.15

REMARKS:
PATTERN IS DIRECTED BY TOWER
RCO - 122.65

FUEL
100LL/JETA

BEACON
YES



DUBUQUE REGIONAL (DBQ)

LAT: 42-24-07 **LONG:** 90-42-34 **POPULATION:** 57,686
ELEVATION: 1076 FEET **FROM CITY:** 7 MILE SW **ADDRESS:** 11000 AIRPORT RD

HOURS
ALL

MANAGER
ROBERT GRIERSON
563-589-4128

OPERATORS
DUBUQUE JET CENTER (FBO)
563-589-4136
AIRCRAFT MAINTENANCE
BLUE SKIES OVER DUBUQUE
563-582-1283

DUBUQUE

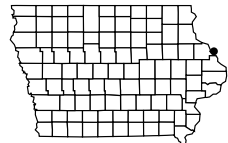


RWY	SURFACE	LENGTH	WIDTH	LIGHTING		VGSI	
				RUNWAY	APPROACH		
13/31 18/36	CONC CONC	6502 6327	100 150	HIRL HIRL	MALS/MALS NONE/MALS	V4R/P4L P4L/P4L	
CTAF	UNICOM	LGTS	GROUND	TOWER	APPROACH	WEATHER	CLNC DEL
119.50	122.95	119.50	121.80	119.50	133.95 ZAU	127.250 563-557-2579	

REMARKS:
 TOWER OPERATED 0600-2000 DAILY
 24-HOUR SELF SERVE 100LL
 RCO - 122.05
 FBO HOURS 0600-2200
 24-HOUR SERVICE AVAILABLE ON
 REQUEST: 563-589-4136

FUEL
100LL/JETA

BEACON
YES



DYERSVILLE AREA (IA8)

LAT: 42-29-46
ELEVATION: 980 FEET

LONG: 91-10-47
FROM CITY: 1 MILE W

POPULATION: 4,035
ADDRESS: 104 5TH ST SE

HOURS
 UNATTENDED

MANAGER
 DAVID KRAMER
 563-875-8590

OPERATORS
 NONE



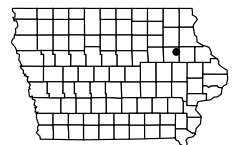
RWY	SURFACE	LENGTH	WIDTH	LIGHTING		VGS	
				RUNWAY	APPROACH		
11/29	TURF	2500	120	NSTD	NONE/NONE	NONE/NONE	
CTAF	UNICOM	LGTS	GROUND	TOWER	APPROACH	WEATHER	CLNC DEL
122.90	122.90	122.90					

REMARKS:

- *RWY 11 DISPLACED 200'
- *RWY 29 DISPLACED 175'

FUEL
 NONE

BEACON
 NO



EAGLE GROVE MUNICIPAL (EAG)

LAT: 42-42-36

LONG: 93-54-58

POPULATION: 3,712

ELEVATION: 1133 FEET

FROM CITY: 3 MILE N

ADDRESS: 2355 HIGHWAY 17

HOURS
UNATTENDED

MANAGER
AIRPORT MANAGER
515-448-4343

OPERATORS
NONE



EAGLE GROVE

RWY	SURFACE	LENGTH	WIDTH	LIGHTING		VGSI	
				RUNWAY	APPROACH		
*13/31 01/19	CONC *TURF	3500 2360	60 115	MIRL NONE	REIL/REIL NONE/NONE	NONE/NONE NONE/NONE	
CTAF	UNICOM	LGTS	GROUND	TOWER	APPROACH	WEATHER	CLNC DEL
122.80	122.80	122.80			134.00 ZMP		

REMARKS:

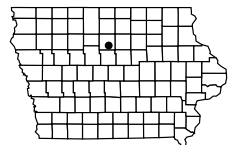
- *RWY 13 THRESHOLD DISPLACED 129'
- *RWY 01/19 CLOSED NOV-APRIL

FUEL

100LL/JETA

BEACON

YES



ELDORA (27P)

LAT: 42-19-50
ELEVATION: 979 FEET

LONG: 93-06-51
FROM CITY: 2 MILE SW

POPULATION: 3,035
ADDRESS: 30161 260TH ST

HOURS
 UNATTENDED

MANAGER
 MARC BROER
 515-289-2625

OPERATORS
 NONE



ELDORA

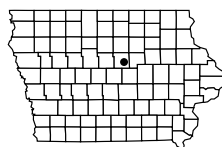
RWY	SURFACE	LENGTH	WIDTH	LIGHTING		VGS	
				RUNWAY	APPROACH		
18/36	*TURF	2995	100	NONE	NONE/NONE	NONE/NONE	
CTAF	UNICOM	LGTS	GROUND	TOWER	APPROACH	WEATHER	CLNC DEL

REMARKS:
 * RWY 36 THRESHOLD
 DISPLACED 215 FEET

OPEN FOR DAYLIGHT USE ONLY

FUEL
 NONE

BEACON
 NONE



ELKADER (I27)

LAT: 42-50-49
ELEVATION: 932 FEET

LONG: 91-22-56
FROM CITY: 1 MILE SE

POPULATION: 1,465
ADDRESS: 21193 GRAPE RD

HOURS
 RESIDENCE ON FIELD

MANAGER
 GEORGE TEGELER
 563-880-2915

OPERATORS
 TEGELER AVIATION
 563-245-2899

ELKADER

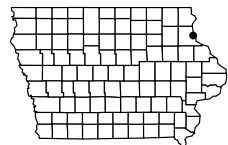


RWY	SURFACE	LENGTH	WIDTH	LIGHTING		VGSI	
				RUNWAY	APPROACH		
17/35	*TURF	1705	75	NONE	NONE/NONE	NONE/NONE	
CTAF	UNICOM	LGTS	GROUND	TOWER	APPROACH	WEATHER	CLNC DEL
122.90							

REMARKS:
 *CHECK FOR WINTER CONDITIONS
 PRIVATE OWNERSHIP/PUBLIC USE

FUEL
 NONE

BEACON
 NO



EMMETSBURG MUNICIPAL (EGQ)

LAT: 43-06-07 **LONG:** 94-42-17 **POPULATION:** 3,904
ELEVATION: 1205 FEET **FROM CITY:** 1 MILE SW **ADDRESS:** 3775 450TH AVE

HOURS
UNATTENDED

MANAGER
JOHN BIRD
712-852-4030

OPERATORS
NONE



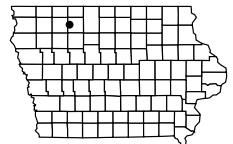
EMMETSBURG

RWY	SURFACE	LENGTH	WIDTH	LIGHTING		VGS	
				RUNWAY	APPROACH		
17/35	TURF	2170	150	NONE	NONE/NONE	NONE/NONE	
04/22	TURF	2545	120	NONE	NONE/NONE	NONE/NONE	
13/31	CONC	3401	60	MIRL	NONE/NONE	S2L/S2R	
CTAF	UNICOM	LGTS	GROUND	TOWER	APPROACH	WEATHER	CLNC DEL
122.80	122.80	122.80			127.75 ZMP		

REMARKS:
NONE

FUEL
100LL

BEACON
YES



ESTHERVILLE MUNICIPAL (EST)

LAT: 43-24-26

LONG: 94-44-47

POPULATION: 6,656

ELEVATION: 1317 FEET

FROM CITY: 4 MILE E

ADDRESS: 1672 425TH AVE

HOURS

DAWN-DUSK

MANAGER

PAUL SLAUGHTER
712-362-2761

OPERATORS

ESTHERVILLE AVIATION INC.
712-362-2761

ESTHERVILLE



RWY	SURFACE	LENGTH	WIDTH	LIGHTING		VGSI	
				RUNWAY	APPROACH		
16/34 06/24	CONC *TURF	4797 2985	75 90	MIRL NONE	REIL/REIL NONE/NONE	P4L/P4L NONE/NONE	
CTAF	UNICOM	LGTS	GROUND	TOWER	APPROACH	WEATHER	CLNC DEL
122.80	122.80	122.80			127.75 ZMP	121.425 712-362-7250	

REMARKS:

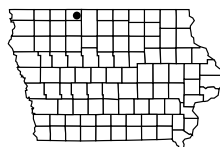
*RWY 06/24 CLOSED NOV-APRIL

FUEL

100LL/JETA

BEACON

YES



FAIRFIELD MUNICIPAL (FFL)

LAT: 41-03-12 **LONG:** 91-58-55 **POPULATION:** 9,602
ELEVATION: 799 FEET **FROM CITY:** 3 MILE NW **ADDRESS:** 2013 AIRPORT RD

HOURS
 MON-FRI 0730-1700
 SAT-SUN ON CALL

MANAGER
 ROBERT LYONS
 641-919-1865
 641-472-3166

OPERATORS
 FAIRFIELD FLYING SERVICE
 641-472-3166



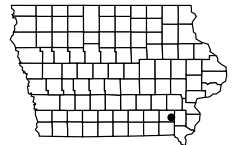
FAIRFIELD

RWY	SURFACE	LENGTH	WIDTH	LIGHTING		VGS	
				RUNWAY	APPROACH		
08/26	*TURF	2450	165	NONE	NONE/NONE	NONE/NONE	
18/36	CONC	5500	100	MIRL	REIL/REIL	P4L/P4L	
CTAF	UNICOM	LGTS	GROUND	TOWER	APPROACH	WEATHER	CLNC DEL
122.70	122.70	122.70			118.15 ZAU	132.025 641-472-4548	

REMARKS:
 *RWY 08/26 CLOSED NOV-MARCH
 AFTER HOURS CALL: 641-469-5100

FUEL
 100LL/JETA

BEACON
 YES



FOREST CITY MUNICIPAL (FXY)

LAT: 43-14-08 **LONG:** 93-37-30 **POPULATION:** 4,362
ELEVATION: 1230 FEET **FROM CITY:** 2 MILE S **ADDRESS:** 1842 330TH ST

HOURS
 SUMMER
 MON-FRI 0800-1730
 WINTER
 MON-FRI 0800-1700

MANAGER
 RICHARD TRIMBLE
 641-581-2880

OPERATORS
 FOREST CITY AVIATION
 641-581-2880

FOREST CITY

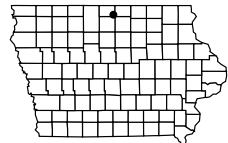


RWY	SURFACE	LENGTH	WIDTH	LIGHTING		VGSI	
				RUNWAY	APPROACH		
09/27	ASPH	2708	60	MIRL	NONE/NONE	NONE/NONE	
15/33	ASPH	5796	100	MIRL	REIL/REIL	V4L/V4L	
CTAF	UNICOM	LGTS	GROUND	TOWER	APPROACH	WEATHER	CLNC DEL
122.80	122.80	122.80			127.30 ZMP	123.925 641-581-2347	

REMARKS:
 CALL AHEAD TO CHECK FOR
 COURTESY CAR AVAILABILITY

FUEL
 100LL

BEACON
 YES



FORT DODGE REGIONAL (FOD)

LAT: 42-32-04 **LONG:** 94-11-31 **POPULATION:** 25,206
ELEVATION: 1157 FEET **FROM CITY:** 2 MILE N **ADDRESS:** 1639 NELSON AVE

HOURS
MON-FRI 0700-1800

MANAGER
RHONDA CHAMBERS
515-573-3881

OPERATORS
FORT DODGE FLIGHT SUPPORT
515-955-3434



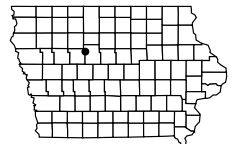
FORT DODGE

RWY	SURFACE	LENGTH	WIDTH	LIGHTING		VGS	
				RUNWAY	APPROACH		
06/24	ASPH	6548	150	HIRL	MALSR/NONE	P4L/V4L	
12/30	ASPH	5301	100	MIRL	NONE/NONE	V4L/P4L	
CTAF	UNICOM	LGTS	GROUND	TOWER	APPROACH	WEATHER	CLNC DEL
123.00	123.00	123.00			134.00 ZMP	118.775 515-955-5490	

REMARKS:
 FSS 122.3, 122.2
 FULL SERVICE DURING DAILY HOURS
 24-HOUR SELF-SERVE 100LL/JETA
 AFTER HOURS SERVICE AVAILABLE:
 515-570-6206/515-332-4955

FUEL
100LL/JETA

BEACON
YES



FORT MADISON MUNICIPAL (FSW)

LAT: 40-39-33

LONG: 91-19-33

POPULATION: 11,476

ELEVATION: 724 FEET

FROM CITY: 2 MILE N

ADDRESS: 50 AIRPORT RD

**HOURS
ON CALL**

MANAGER
DAVE WOODLEY
319-316-2234

OPERATORS
NONE

FORT MADISON

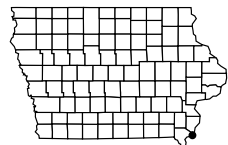


RWY	SURFACE	LENGTH	WIDTH	LIGHTING		VGSI	
				RUNWAY	APPROACH		
17/35	CONC	4002	75	MIRL	NONE/REIL	NONE/P2L	
CTAF	UNICOM	LGTS	GROUND	TOWER	APPROACH	WEATHER	CLNC DEL
122.80	122.80	122.80			135.60 ZAU	120.925 319-372-5147	

REMARKS:
SELF SERVICE CREDIT CARD FUEL

FUEL
100LL

BEACON
YES



GREENFIELD MUNICIPAL (GFZ)

LAT: 41-19-38 **LON:** 94-26-44 **POPULATION:** 1,982
ELEVATION: 1361 FEET **FROM CITY:** 2 MILE NE **ADDRESS:** 2251 AIRPORT RD

HOURS
UNATTENDED

MANAGER
ROY LEE WRIGHT
641-743-2183

OPERATORS
NONE



GREENFIELD

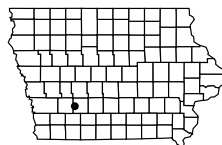
RWY	SURFACE	LENGTH	WIDTH	LIGHTING		VGSI	
				RUNWAY	APPROACH		
14/32*	CONC	2500	50	NONE	NONE/NONE	NONE/NONE	
07/25	CONC	3400	60	MIRL	NONE/NONE	NONE/NONE	
CTAF	UNICOM	LGTS	GROUND	TOWER	APPROACH	WEATHER	CLNC DEL
122.90		122.90			125.65 ZMP		

REMARKS:
RC AIRCRAFT ACTIVITY INVOF

RWY 32 THRESHOLD
DISPLACED 250'

FUEL
100LL

BEACON
NO



GRINNELL REGIONAL (GGI)

LAT: 41-42-36
ELEVATION: 1008 FEET

LON: 92-44-10
FROM CITY: 1 MILE S

POPULATION: 9,105
ADDRESS: 1607 W ST SOUTH

HOURS
MON-FRI
0800-1700

MANAGER
RON LOWRY
641-236-0188

OPERATORS
LOWRY FLYING SERVICE INC.
641-236-0188
AIRCRAFT MAINTENANCE
FLYING D WORKS
515-537-3788

GRINNELL

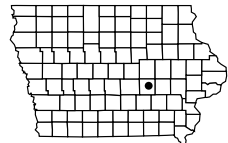


RWY	SURFACE	LENGTH	WIDTH	LIGHTING		VGSI	
				RUNWAY	APPROACH		
13/31	CONC	5200	75	MIRL	REIL/REIL	P2L/P2L	
CTAF	UNICOM	LGTS	GROUND	TOWER	APPROACH	WEATHER	CLNC DEL
122.80	122.80	122.80			127.05 ZAU	120.725 641-236-9720	

REMARKS:
24-HOUR FUEL
CALL: 641-236-0188
RCO - 122.35

FUEL
100LL/JETA

BEACON
YES



GRUNDY CENTER MUNICIPAL (6K7)

LAT: 42-21-02 **LONG:** 92-50-30 **POPULATION:** 2,706
ELEVATION: 1075 FEET **FROM CITY:** 3 MILE W **ADDRESS:** 19220 240TH ST

HOURS
UNATTENDED

MANAGER
DAN BANGASSER
319-825-6118

OPERATORS
NONE

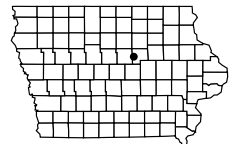


RWY	SURFACE	LENGTH	WIDTH	LIGHTING		VGS	
				RUNWAY	APPROACH		
*17/35	*TURF	2250	60	NONE	NONE/NONE	NONE/NONE	
CTAF	UNICOM	LGTS	GROUND	TOWER	APPROACH	WEATHER	CLNC DEL
122.90							

REMARKS:
 *RWY 17 THRESHOLD DISPLACED 640'
 *CLOSED DURING WINTER
 RC AIRCRAFT ACTIVITY INVOF

FUEL
NONE

BEACON
NO



GUTHRIE COUNTY REGIONAL (GCT)

LAT: 41-41-13

LONG: 94-26-06

POPULATION: 1,668

ELEVATION: 1230 FEET

FROM CITY: 3 MILE E

ADDRESS: 2607 HIGHWAY 44

HOURS
UNATTENDED

MANAGER
MARSHALL
BURGESS
641-755-2899

OPERATORS
NONE

GUTHRIE CENTER

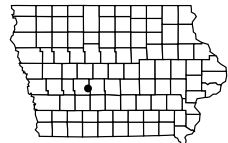


RWY	SURFACE	LENGTH	WIDTH	LIGHTING		VGSI	
				RUNWAY	APPROACH		
18/36	CONC	3400	60	MIRL	REIL/REIL	P2L/P2L	
CTAF	UNICOM	LGTS	GROUND	TOWER	APPROACH	WEATHER	CLNC DEL
122.80	122.80	122.80					

REMARKS:
COURTESY CAR CALL:
641-757-2046
TO CHECK AVAILABILITY

FUEL
100LL

BEACON
YES



HAMPTON MUNICIPAL (HPT)

LAT: 42-43-25 **LONG:** 93-13-35 **POPULATION:** 4,218
ELEVATION: 1176 FEET **FROM CITY:** 1 MILE SW **ADDRESS:** 1274 B OLIVE RD

HOURS
MON-FRI 0800-1700

MANAGER
JAY SCHUMANN
641-456-4102

OPERATORS
SCHUMANN AVIATION
641-456-9000



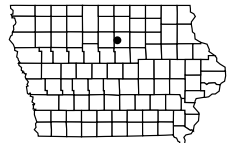
2015

RWY	SURFACE	LENGTH	WIDTH	LIGHTING		VGS	
				RUNWAY	APPROACH		
17/35	CONC	4018	75	MIRL	REIL/REIL	P2L/P2L	
CTAF	UNICOM	LGTS	GROUND	TOWER	APPROACH	WEATHER	CLNC DEL
122.70	122.70	122.70			134.00 ZMP	121.025 641-456-4055	

REMARKS:
SELF SERVICE CREDIT CARD FUEL
AFTER HOURS CALL: 641-456-3409

FUEL
100LL/JETA

BEACON
YES



HARLAN MUNICIPAL (HNR)

LAT: 41-35-03
ELEVATION: 1231 FEET

LONG: 95-20-23
FROM CITY: 5 MILE S

POPULATION: 5,106
ADDRESS: 610 HIGHWAY 59

HOURS

SAT-SUN 0800-1600
SUMMER MON-FRI 0800-1800
WINTER MON-FRI 0800-DUSK

MANAGER

GENA GETTYS (CITY)
712-755-5137
OLIE PASH (FBO)
712-744-3366

OPERATORS

HARLAN FLYING SERVICE
712-744-3366

HARLAN

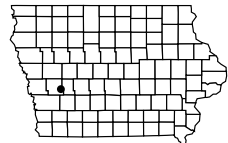


RWY	SURFACE	LENGTH	WIDTH	LIGHTING		VGSI	
				RUNWAY	APPROACH		
03/21	TURF	1700	120	NONE	NONE/NONE	NONE/NONE	
15/33	ASPH-CONC	4100	75	MIRL	NONE/NONE	P2L/P2L	
CTAF	UNICOM	LGTS	GROUND	TOWER	APPROACH	WEATHER	CLNC DEL
122.80	122.80	122.80			124.50 OMA	118.325 712-744-4400	

REMARKS:
NONE

FUEL
100LL/JETA

BEACON
YES



HUMBOLDT MUNICIPAL (0K7)

LAT: 42-44-06

LONG: 94-14-44

POPULATION: 4,960

ELEVATION: 1110 FEET

FROM CITY: 1 MILE W

ADDRESS: 2601 220TH ST

HOURS
UNATTENDED

MANAGER
DAVE DODGEN
515-368-1714

OPERATORS
NONE



HUMBOLDT

RWY	SURFACE	LENGTH	WIDTH	LIGHTING		VGS	
				RUNWAY	APPROACH		
12/30	ASPH	3412	60	MIRL	NONE/REIL	S2L/S2L	
CTAF	UNICOM	LGTS	GROUND	TOWER	APPROACH	WEATHER	CLNC DEL
122.80	122.80	122.80					

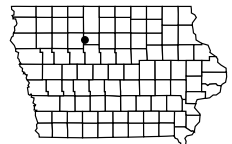
REMARKS:

DAYTIME CALL: 515-332-3435
 NIGHT CALL: 515-332-4215
 24 HR SELF-SERVE FUEL
 PHONE AND WIFI IN 24HR TERMINAL
 TIE DOWNS AND PLUG IN AVAILABLE
 CODE ENTRY AFTER SUNSET

FUEL
100LL

BEACON
YES

59



IDA GROVE MUNICIPAL (IDG)

LAT: 42-19-57 **LONG:** 95-26-42 **POPULATION:** 2,350
ELEVATION: 1245 FEET **FROM CITY:** 2 MILE SE **ADDRESS:** 2573 HIGHWAY 59

HOURS
UNATTENDED

MANAGER
EDIE BALL
712-364-2428

OPERATORS
NONE

IDA GROVE



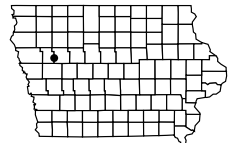
RWY	SURFACE	LENGTH	WIDTH	LIGHTING		VGSI	
				RUNWAY	APPROACH		
12/30	ASPH	3172	50	LIRL	NONE/NONE	NONE/NONE	
CTAF	UNICOM	LGTS	GROUND	TOWER	APPROACH	WEATHER	CLNC DEL
122.80	122.80	122.80					

REMARKS:

*RWY 12 THRESHOLD DISPLACED 350'
 *RWY 30 THRESHOLD DISPLACED 290'
 CAUTION 600' MODEL AIRPLANE RWY
 1/2 MILE NORTH OF AIRPORT

FUEL
100LL

BEACON
YES



INDEPENDENCE MUNICIPAL (IIB)

LAT: 42-27-13 **LONG:** 91-56-51 **POPULATION:** 6,014
ELEVATION: 978 FEET **FROM CITY:** 2 MILE W **ADDRESS:** 1684 230TH ST

HOURS
0700-DUSK

MANAGER
JONATHAN
WALTER
319-334-4000

OPERATORS
WALTER AVIATION INC.
319-334-4000

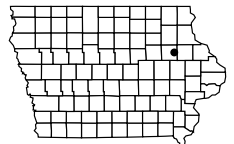


RWY	SURFACE	LENGTH	WIDTH	LIGHTING		VGS	
				RUNWAY	APPROACH		
18/36	CONC	5500	100	MIRL	REIL/REIL	P2L/P2L	
CTAF	UNICOM	LGTS	GROUND	TOWER	APPROACH	WEATHER	CLNC DEL
122.80	122.80	122.80			118.90 ALO	120.825 319-334-3879	

REMARKS:
AVAILABLE OTHER TIMES UPON
REQUEST

FUEL
100LL/JETA

BEACON
YES



IOWA CITY MUNICIPAL (IOW)

LAT: 41-38-19

LONG: 91-32-47

POPULATION: 62,380

ELEVATION: 684 FEET

FROM CITY: 2 MILE SW

ADDRESS: 1801 S RIVERSIDE

HOURS

SUMMER 0700-2100

WINTER 0700-1900

MANAGER

MICHAEL THARP
319-356-5045

OPERATORS

JET AIR
319-248-1200

IOWA CITY



RWY	SURFACE	LENGTH	WIDTH	LIGHTING		VGS	
				RUNWAY	APPROACH		
07/25* 12/30	CONC CONC	5004 3900	100 75	MIRL MIRL	REIL/REIL NONE/NONE	P4L/P4L NONE/NONE	
CTAF	UNICOM	LGTS	GROUND	TOWER	APPROACH	WEATHER	CLNC DEL
122.80	122.80	122.80			119.70 CID	128.075 319-339-9491	119.05

REMARKS:

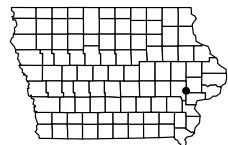
*RWY 25 THRESHOLD DISPLACED 808'
NOISE SENSITIVE AREA N AND NW
STADIUM WITHIN 3NM
RWY 25 IS A CALM WIND RUNWAY

FUEL

100LL/JETA

BEACON

YES



IOWA FALLS MUNICIPAL (IFA)

LAT: 42-28-15 **LONG:** 93-16-12 **POPULATION:** 5,193
ELEVATION: 1137 FEET **FROM CITY:** 3 MILE S **ADDRESS:** 16041 HIGHWAY 65

HOURS
 MON-FRI
 0800-1700

MANAGER
 JANE KNUTSON
 641-648-3191

OPERATORS
 FOUR WINDS AVIATION
 641-648-3191
 PRESTEGE AVIATION
 (FLIGHT INSTRUCTION)
 641-648-3191



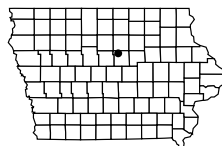
IOWA FALLS

RWY	SURFACE	LENGTH	WIDTH	LIGHTING		VGS	
				RUNWAY	APPROACH		
13/31	ASPH	4600	75	MIRL	REIL/REIL	P2L/P2L	
CTAF	UNICOM	LGTS	GROUND	TOWER	APPROACH	WEATHER	CLNC DEL
122.80	122.80	122.80			118.90 ALO	120.425 641-648-2469	

REMARKS:
 AFTER HOURS CALL: 641-648-6464
 POLICE DEPARTMENT

FUEL
 100LL/JETA

BEACON
 YES



JEFFERSON MUNICIPAL (EFW)

LAT: 42-00-39

LONG: 94-20-31

POPULATION: 4,626

ELEVATION: 1042 FEET

FROM CITY: 2 MILE E

ADDRESS: 1581 235 ST

HOURS

0900-2000

MANAGER

CITY HALL
515-386-4429
515-386-3111

OPERATORS

JEFFERSON



RWY	SURFACE	LENGTH	WIDTH	LIGHTING		VGSI	
				RUNWAY	APPROACH		
14/32	CONC	3200	75	MIRL	REIL/REIL	P2L/P2L	
18/36	TURF	1696	150	NONE	NONE/NONE	NONE/NONE	
CTAF	UNICOM	LGTS	GROUND	TOWER	APPROACH	WEATHER	CLNC DEL
122.80	122.80	122.80			134.00 ZMP		

REMARKS:

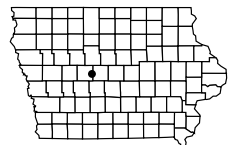
AG ULTRALIGHT AND RC
AIRCRAFT INVOF
24-HOUR SELF SERVE FUEL

FUEL

100LL

BEACON

YES



KEOKUK MUNICIPAL (EOK)

LAT: 40-27-35

LONG: 91-25-45

POPULATION: 10,780

ELEVATION: 671 FEET

FROM CITY: 4 MILE NW

ADDRESS: 2504 340TH ST

HOURS

MON-FRI 0800-1800
SAT-SUN 0800-1700
NOV-APRIL
MON-FRI 0800-1700

MANAGER

GREG GOBBLE
319-524-6203

OPERATORS

LINDNER AVIATION
319-524-6203



KEOKUK

2015

RWY	SURFACE	LENGTH	WIDTH	LIGHTING		VGS	
				RUNWAY	APPROACH		
08/26	CONC	5500	100	MIRL	NONE/MALSR	P4L/P4L	
14/32	CONC	3576	100	MIRL	NONE/NONE	V4L/P4L	
CTAF	UNICOM	LGTS	GROUND	TOWER	APPROACH	WEATHER	CLNC DEL
122.80	122.80	122.80			135.525 ZKC	118.375 319-524-7884	122.125

REMARKS:

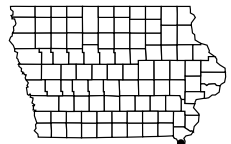
AFTER HOURS FUEL AND MAINTENANCE
AVAILABLE, CALL: 319-470-0807
CALM WIND RWY 26

FUEL

100LL/JETA

BEACON

YES



KEOSAUQUA MUNICIPAL (6K9)

LAT: 40-44-00
ELEVATION: 580 FEET

LONG: 91-56-59
FROM CITY: 1 MILE E

POPULATION: 1,006
ADDRESS: 1000 WATER ST

HOURS
 UNATTENDED

MANAGER
 JIM CHAMBERS
 319-293-3536

OPERATORS
 NONE

KEOSAUQUA



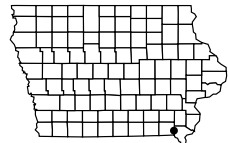
RWY	SURFACE	LENGTH	WIDTH	LIGHTING		VGSI	
				RUNWAY	APPROACH		
06/24	TURF	2275	100	NONE	NONE/NONE	NONE/NONE	
CTAF	UNICOM	LGTS	GROUND	TOWER	APPROACH	WEATHER	CLNC DEL
122.90							

REMARKS:

- *RWY 06 THRESHOLD DISPLACED 395'
- *RWY 24 THRESHOLD DISPLACED 1000'

FUEL
 NONE

BEACON
 NO



KNOXVILLE MUNICIPAL (OXV)

LAT: 41-17-57 **LONG:** 93-06-49 **POPULATION:** 7,731
ELEVATION: 928 FEET **FROM CITY:** 2 MILE S **ADDRESS:** 1545 HIGHWAY 14

HOURS
DAWN-DUSK

MANAGER
DAN VAN DONSELAAR
641-842-4423

OPERATORS
KNOXVILLE AVIATION
641-842-4423



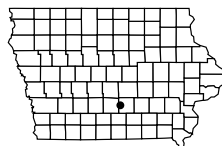
KNOXVILLE

RWY	SURFACE	LENGTH	WIDTH	LIGHTING		VGSI	
				RUNWAY	APPROACH		
15/33	ASPH-CONC	4000	75	MIRL	REIL/REIL	P2L/P2L	
CTAF	UNICOM	LGTS	GROUND	TOWER	APPROACH	WEATHER	CLNC DEL
122.80	122.80	122.80			123.90 DSM	119.775 641-828-8406	

REMARKS:
AFTER HOURS SERVICE,
CALL: 641-891-6824

FUEL
100LL/JETA

BEACON
YES



LAKE MILLS MUNICIPAL (0Y6)

LAT: 43-24-50

LONG: 93-30-43

POPULATION: 2,100

ELEVATION: 1260 FEET

FROM CITY: 1 MILE E

ADDRESS: 24304 445TH ST

HOURS
UNATTENDED

MANAGER
ROSS HANSON
641-592-2441

OPERATORS
NONE

LAKE MILLS



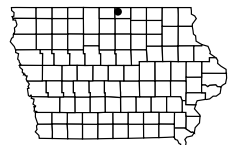
RWY	SURFACE	LENGTH	WIDTH	LIGHTING		VGSI	
				RUNWAY	APPROACH		
18/36*	*TURF	3380	100	LIRL	NONE/NONE	NONE/NONE	
CTAF	UNICOM	LGTS	GROUND	TOWER	APPROACH	WEATHER	CLNC DEL
122.90							

REMARKS:

- *RWY 36 THRESHOLD DISPLACED 190'
- *CLOSED DEC-MARCH

FUEL
NONE

BEACON
NO



LAMONI MUNICIPAL (LWD)

LAT: 40-37-59

LONG: 93-54-08

POPULATION: 2,444

ELEVATION: 1131 FEET

FROM CITY: 2 MILE NE

ADDRESS: 28577 AIRPORT RD

HOURS
UNATTENDED

MANAGER
ROYCE DIVELEY
641-442-5324

OPERATORS
NONE



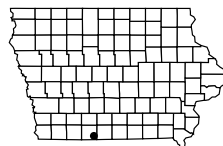
LAMONI

RWY	SURFACE	LENGTH	WIDTH	LIGHTING		VGS	
				RUNWAY	APPROACH		
18/36	CONC	2900	60	MIRL	NONE/NONE	NONE/NONE	
CTAF	UNICOM	LGTS	GROUND	TOWER	APPROACH	WEATHER	CLNC DEL
122.90		122.80				120.00 641-784-8122	

REMARKS:
ULTRALIGHT ACTIVITY
24 HR SELF-SERVE FUEL
PILOT'S LOUNGE WITH RESTROOM

FUEL
100LL

BEACON
YES



LARCHWOOD - ZANGGER VINTAGE AIRPARK (2VA)

LAT: 43-27-05

LONG: 96-24-21

POPULATION: 891

ELEVATION: 1476 FEET

FROM CITY: 1 MILE E

ADDRESS: 1351 AIRPORT ROAD

HOURS
UNATTENDED

MANAGER
JIM ZANGGER
712-477-2230
605-370-1139 (CELL)

OPERATORS
NONE

LARCHWOOD

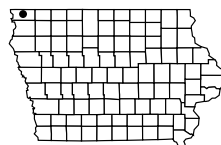


RWY	SURFACE	LENGTH	WIDTH	LIGHTING		VGSI	
				RUNWAY	APPROACH		
12/30	TURF	2000	100	LIRL	NONE/NONE	NONE/NONE	
CTAF	UNICOM	LGTS	GROUND	TOWER	APPROACH	WEATHER	CLNC DEL
122.90							

REMARKS:
ASPHALT HARD SURFACE USED
AS TAXIWAY
PRIVATE OWNERSHIP/PUBLIC USE
OWNER LIVES ON THE FIELD

FUEL
NONE

BEACON
NO



LE MARS MUNICIPAL (LRJ)

LAT: 42-46-41

LONG: 96-11-37

POPULATION: 9,237

ELEVATION: 1196 FEET

FROM CITY: 2 MILE SW

ADDRESS: 1621 AIRPORT DR

HOURS

MON-FRI 0800-1700
SAT 0800-1300

MANAGER

TOM MULLALLY
712-540-1665

OPERATORS

ULTRA FLIGHT LLC
712-540-1665



LE MARS

RWY	SURFACE	LENGTH	WIDTH	LIGHTING		VGS I	
				RUNWAY	APPROACH		
18/36	CONC	4600	75	MIRL	REIL/REIL	P2L/S2R	
CTAF	UNICOM	LGTS	GROUND	TOWER	APPROACH	WEATHER	CLNC DEL
122.80	122.80	122.80			124.60 SUX	125.525 712-546-8439	

REMARKS:

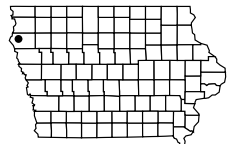
*RWYS 18 AND 36 THRESHOLD
DISPLACED 300'
AFTER HOURS FEE: \$35

FUEL

100LL/JETA

BEACON

YES



MANCHESTER MUNICIPAL (C27)

LAT: 42-29-26

LONG: 91-29-52

POPULATION: 5,179

ELEVATION: 987 FEET **FROM CITY:** 1 MILE W **ADDRESS:** 1561 EARLY STAGE COACH RD

HOURS
UNATTENDED

MANAGER
TIMOTHY J VICK
563-927-3636 (PRIMARY)
563-927-3355 (SECONDARY)

OPERATORS
NONE

MANCHESTER



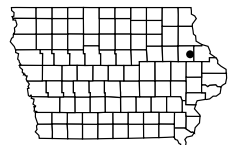
RWY	SURFACE	LENGTH	WIDTH	LIGHTING		VGSI	
				RUNWAY	APPROACH		
18/36*	ASPH	3465	50	LIRL	NONE/NONE	NONE/NONE	
CTAF	UNICOM	LGTS	GROUND	TOWER	APPROACH	WEATHER	CLNC DEL
122.90							

REMARKS:

*RWY 36 THRESHOLD DISPLACED 305'
UNATTENDED WELCOME CENTER
LIGHT SPORT ACTIVITY INVOF
SELF-SERVICE CREDIT CARD FUEL
BE ALERT FOR DEER INVOF

FUEL
100LL

BEACON
YES



MAPLETON - JAMES G WHITING MEMORIAL FIELD (MEY)

LAT: 42-10-42

LONG: 95-47-37

POPULATION: 1,322

ELEVATION: 1116 FEET

FROM CITY: 1 MILE N

ADDRESS: 38483 HIGHWAY 175

HOURS

MON-FRI 0800-1700

MANAGER

AIRPORT MANAGER
712-881-1351

OPERATORS

NONE



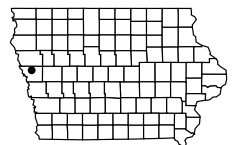
RWY	SURFACE	LENGTH	WIDTH	LIGHTING		VGS	
				RUNWAY	APPROACH		
02/20	CONC	2801	60	MIRL	NONE/REIL	NONE/NONE	
CTAF	UNICOM	LGTS	GROUND	TOWER	APPROACH	WEATHER	CLNC DEL
122.80	122.80	122.80			124.60 SUX		

REMARKS:
NONE

FUEL
100LL

BEACON
YES

73



MAQUOKETA MUNICIPAL (OQW)

LAT: 42-03-00

LONG: 90-44-20

POPULATION: 6,141

ELEVATION: 769 FEET

FROM CITY: 3 MILE W

ADDRESS: 2215 134TH AVE

HOURS
UNATTENDED

MANAGER
BRIAN WAGNER
563-652-2484

OPERATORS

MAQUOKETA

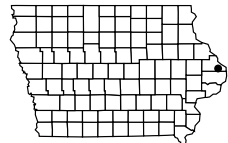


RWY	SURFACE	LENGTH	WIDTH	LIGHTING		VGSI	
				RUNWAY	APPROACH		
15/33	CONC	3300	60	MIRL	NONE/NONE	P2L/P2L	
CTAF	UNICOM	LGTS	GROUND	TOWER	APPROACH	WEATHER	CLNC DEL
122.80	122.80	122.80			133.95 ZAU		

REMARKS:
ULTRALIGHT AIRCRAFT ACTIVITY INVOF
AFTER HOURS SERVICE: 563-652-6517
PILOT CONTROLLED LIGHTS: 5 CLICKS
RWY 33 CALM WIND RWY

FUEL
100LL/JETA

BEACON
YES



MARION (C17)

LAT: 42-01-51

LONG: 91-31-55

POPULATION: 36,174

ELEVATION: 862 FEET

FROM CITY: 1 MILE E

ADDRESS: 1710 MARION AIRPORT RD

HOURS
ALL

MANAGER
COLE NORTON
319-377-0457

OPERATORS
P&N FLIGHT & CHARTER
319-377-9437

LUX AIR AVIATION
844-589-2376



MARION

RWY	SURFACE	LENGTH	WIDTH	LIGHTING		VGS	
				RUNWAY	APPROACH		
*17/35	ASPH-TURF	3775	*100	NSTD	NONE/NONE	NONE/NONE	
CTAF	UNICOM	LGTS	GROUND	TOWER	APPROACH	WEATHER	CLNC DEL
122.70	122.70						

REMARKS:

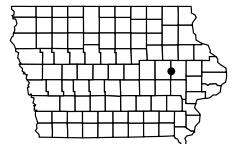
*RWY 17 THRESHOLD DISPLACED 200'
*24' ASPHALT STRIP IN 100' GRASS
ROUGH TRANSITION ASPHALT TO
TURF
FIRST 1,000' RWY 35

FUEL

100LL/MOGAS/JETA

BEACON
NO

75



MARSHALLTOWN MUNICIPAL (MIW)

LAT: 42-06-46

LONG: 92-55-06

POPULATION: 26,009

ELEVATION: 974 FEET

FROM CITY: 4 MILE N

ADDRESS: 2651 170TH ST

HOURS
0700-1800

MANAGER
STEPHEN VALBRACHT
641-521-6832

OPERATORS
MARSHALLTOWN AVIATION
641-752-0012

MARSHALLTOWN

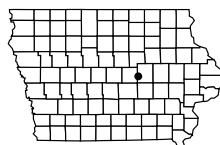


RWY	SURFACE	LENGTH	WIDTH	LIGHTING		VGSI	
				RUNWAY	APPROACH		
13/31	ASPH	5006	100	MIRL	REIL/REIL	V4L/V4L	
18/36	ASPH	2806	50	MIRL	NONE/NONE	NONE/NONE	
CTAF	UNICOM	LGTS	GROUND	TOWER	APPROACH	WEATHER	CLNC DEL
122.80	122.80	122.80			120.90 ALO	128.325 515-752-2339	120.90

REMARKS:
NONE

FUEL
100LL/JETA

BEACON
YES



MASON CITY MUNICIPAL (MCW)

LAT: 43-09-27

LONG: 93-19-54

POPULATION: 29,172

ELEVATION: 1,214 FEET

FROM CITY: 5 MILE W

ADDRESS: 9184 265TH ST

HOURS

0730-2230

MANAGER

PAM OSGOOD
641-421-3397

OPERATORS

NORTH IOWA AIR SERVICE
641-424-9366



MASON CITY

RWY	SURFACE	LENGTH	WIDTH	LIGHTING		VGS	
				RUNWAY	APPROACH		
18/36	ASPH	6501	150	HIRL	MALS/MALSR	V4L/P4L	
12/30	ASPH	5502	150	MIRL	REIL/NONE	P4L/P4L	
CTAF	UNICOM	LGTS	GROUND	TOWER	APPROACH	WEATHER	CLNC DEL
123.00	123.00	123.00			127.30 ZMP	120.300 641-357-8490	

REMARKS:

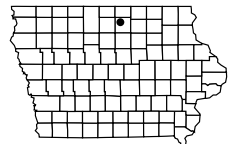
AFTER HOURS SERVICE, CALL:
641-430-9898
BE ALERT FOR BIRDS INVOLVING

FUEL

100LL/JETA

BEACON

YES



MILFORD MUNICIPAL - FULLER (4D8)

LAT: 43-19-60

LONG: 95-09-33

POPULATION: 2,601

ELEVATION: 1439 FEET

FROM CITY: 1 MILE NW

ADDRESS: 26 AIRPORT DR

HOURS
UNATTENDED

MANAGER
CHRIS STEIN
712-260-4335

OPERATORS
PS AVIATION
507-847-3599

MILFORD



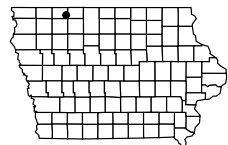
RWY	SURFACE	LENGTH	WIDTH	LIGHTING		VGSI	
				RUNWAY	APPROACH		
18/36 *09/27*	TURF ASPH	1990 2873	100 50	NONE LIRL	NONE/NONE NONE/NONE	NONE/NONE NONE/NONE	
CTAF	UNICOM	LGTS	GROUND	TOWER	APPROACH	WEATHER	CLNC DEL
122.90					127.75 ZMP		

REMARKS:

- *RWY 09 THRESHOLD DISPLACED 60'
- *RWY 27 THRESHOLD DISPLACED 360'
- *RWY 09/27 - 2170' OF USABLE LIGHTED RWY FOR NIGHT OPS
- SELF SERVE FUEL

FUEL
100LL

BEACON
NO



MONONA MUNICIPAL (7C3)

LAT: 43-01-59 **LONG:** 91-20-47 **POPULATION:** 1,550
ELEVATION: 1147 FEET **FROM CITY:** 3 MILE SE **ADDRESS:** 23140 130TH ST

HOURS
UNATTENDED

MANAGER
AIRPORT MANAGER
563-536-2851

OPERATORS
NONE



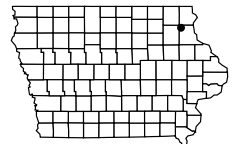
MONONA

RWY	SURFACE	LENGTH	WIDTH	LIGHTING		VGSI	
				RUNWAY	APPROACH		
18/36	TURF	2650	120	LIRL	NONE/NONE	NONE/NONE	
CTAF	UNICOM	LGTS	GROUND	TOWER	APPROACH	WEATHER	CLNC DEL
122.90							

REMARKS:
FOR FUEL AND SNOW
CONDITIONS CALL:
563-539-2355

FUEL
100LL/MOGAS

BEACON
NO



MONTEZUMA - SIG FIELD (7C5)

LAT: 41-32-55 **LONG:** 92-32-04 **POPULATION:** 1,457
ELEVATION: 929 FEET **FROM CITY:** 3 MILE S **ADDRESS:** 5117 HIGHWAY 63

HOURS
UNATTENDED

MANAGER
HAZEL SIG HESTER
641-623-5179

OPERATORS
NONE

MONTEZUMA

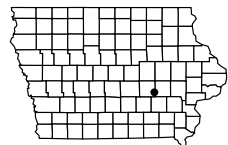


RWY	SURFACE	LENGTH	WIDTH	LIGHTING		VGSI	
				RUNWAY	APPROACH		
*18/36	TURF	2600	105	NONE	NONE/NONE	NONE/NONE	
CTAF	UNICOM	LGTS	GROUND	TOWER	APPROACH	WEATHER	CLNC DEL
122.90							

REMARKS:
*RWY 18 THRESHOLD DISPLACED 400'
PRIVATE OWNERSHIP/PUBLIC USE

FUEL
NONE

BEACON
NO



MONTICELLO MUNICIPAL (MXO)

LAT: 42-13-16 **LONG:** 91-09-51 **POPULATION:** 3,607
ELEVATION: 832 FEET **FROM CITY:** 1 MILE SE **ADDRESS:** 20373 HIGHWAY 38 S

HOURS
0730-1630

MANAGER
PAUL ELMEGREEN
319-465-5488

OPERATORS
MONTICELLO AVIATION
319-465-5488

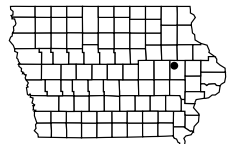


RWY	SURFACE	LENGTH	WIDTH	LIGHTING		VGS	
				RUNWAY	APPROACH		
09/27	TURF	2316	90	NONE	NONE/NONE	NONE/NONE	
15/33	CONC	4400	75	MIRL	REIL/REIL	P2L/P2L	
CTAF	UNICOM	LGTS	GROUND	TOWER	APPROACH	WEATHER	CLNC DEL
122.80	122.80	122.80			134.05 CID	119.275 319-465-6155	

REMARKS:
 AFTER HOURS: 319-465-4901
 SELF SERVE FUEL AVAILABLE
 RUNWAY 9/27 CLOSED DURING
 WINTER

FUEL
100LL/JETA

BEACON
YES



MOUNT AYR MUNICIPAL - JUDGE LEWIS FIELD (1Y3)

LAT: 40-42-21

LONG: 94-13-13

POPULATION: 3,692

ELEVATION: 1265 FEET

FROM CITY: 1 MILE SE

ADDRESS: HIGHWAY 2 AND 169

HOURS
UNATTENDED

MANAGER
DAN CUNNING
641-464-2242

OPERATORS
NONE



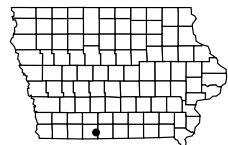
MOUNT AYR

RWY	SURFACE	LENGTH	WIDTH	LIGHTING		VGSI	
				RUNWAY	APPROACH		
17/35	ASPH-TRTD	2600	40	LIRL	NONE/NONE	NONE/NONE	
CTAF	UNICOM	LGTS	GROUND	TOWER	APPROACH	WEATHER	CLNC DEL
122.90							

REMARKS:
*RWY 17 THRESHOLD DISPLACED 500'
ULTRALIGHT ACTIVITY INVOF

FUEL
NONE

BEACON
NO



MOUNT PLEASANT MUNICIPAL (MPZ)

LAT: 40-56-49

LONG: 91-30-41

POPULATION: 8,751

ELEVATION: 734 FEET

FROM CITY: 3 MILE SE

ADDRESS: 1720 S IRIS ST.

HOURS

MON-FRI 0800-1700
SAT-SUN ON CALL

MANAGER

JOHN NEWTON
319-385-8122

OPERATORS

AIR ADVANTAGE INC.
319-385-8122

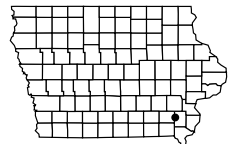


RWY	SURFACE	LENGTH	WIDTH	LIGHTING		VGS I	
				RUNWAY	APPROACH		
03/21	TURF	1965	120	NONE	NONE/NONE	NONE/NONE	
15/33	ASPH	4001	75	MIRL	NONE/REIL	P2L/P2L	
CTAF	UNICOM	LGTS	GROUND	TOWER	APPROACH	WEATHER	CLNC DEL
123.05	123.05	123.05			135.60 ZAU	119.320 319-385-4926	

REMARKS:
NONE

FUEL
100LL/JETA

BEACON
YES



MUSCATINE MUNICIPAL (MUT)

LAT: 41-22-05
ELEVATION: 548 FEET

LONG: 91-08-55
FROM CITY: 5 MILE SW

POPULATION: 22,697
ADDRESS: 5701 S HIGHWAY 61

HOURS
 0700-1800

MANAGER
 JANET LEWIS
 563-263-8672

OPERATORS
 CARVER AERO
 563-263-8672

MUSCATINE

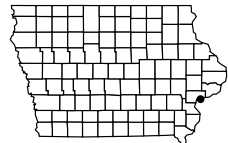


RWY	SURFACE	LENGTH	WIDTH	LIGHTING		VGSI	
				RUNWAY	APPROACH		
06/24	CONC	5500	100	MIRL	REIL/MALSR	V4L/P4R	
12/30	CONC	4000	75	MIRL	REIL/REIL	P4L/P4L	
CTAF	UNICOM	LGTS	GROUND	TOWER	APPROACH	WEATHER	CLNC DEL
122.70	122.70	122.70			118.20 MLI	119.775 563-263-0902	124.25

REMARKS:
 AFTER HOURS ON REQUEST
 GLIDER OPERATIONS INVOF

FUEL
 100LL/JETA

BEACON
 YES



NEW HAMPTON MUNICIPAL (1Y5)

LAT: 43-05-14

LONG: 92-20-36

POPULATION: 3,571

ELEVATION: 1173 FEET

FROM CITY: 2 MILE NW

ADDRESS: 1879 KENWOOD AVE

HOURS
UNATTENDED

MANAGER
RICHARD GROTE
641-330-2448

OPERATORS
NONE



NEW HAMPTON

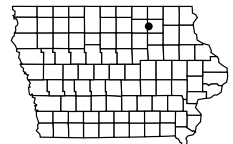
2015

RWY	SURFACE	LENGTH	WIDTH	LIGHTING		VGS	
				RUNWAY	APPROACH		
04/22	TURF	2300	105	NONE	NONE/NONE	NONE/NONE	
17/35	ASPH	2900	50	NONE	NONE/NONE	NONE/NONE	
CTAF	UNICOM	LGTS	GROUND	TOWER	APPROACH	WEATHER	CLNC DEL
122.90							

REMARKS:
RC AIRCRAFT ACTIVITY INVOF

FUEL
NONE

BEACON
YES



NEWTON MUNICIPAL – EARL JOHNSON FIELD (TNU)

LAT: 41-40-28

LONG: 93-01-18

POPULATION: 15,579

ELEVATION: 953 FEET

FROM CITY: 2 MILE SE

ADDRESS: 2901 RUSTY WALLACE DR

HOURS

MON-FRI 0730-1800

SAT-SUN 0800-1700

MANAGER

ETHAN NASALROAD

641-792-1292

OPERATORS

JOHNSON AVIATION

641-792-1292



RWY	SURFACE	LENGTH	WIDTH	LIGHTING		VGSI	
				RUNWAY	APPROACH		
14/32	ASPH	5599	100	MIRL	REIL/MALSR	V4L/V4L	
CTAF	UNICOM	LGTS	GROUND	TOWER	APPROACH	WEATHER	CLNC DEL
122.80	122.80	122.80			123.90 DSM	132.275 641-791-3302	126.30

REMARKS:

AFTER HOURS CALL: 641-791-0590

STADIUM WITHIN 3NM

RCO 122.1r 112.5t

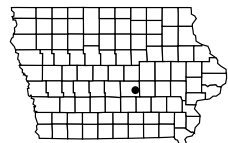
SEASONAL MIGRATORY BIRDS INVOF

FUEL

100LL/JETA

BEACON

YES



NORTHWOOD MUNICIPAL (5D2)

LAT: 43-26-55 **LONG:** 93-12-06 **POPULATION:** 3,035
ELEVATION: 1224 FEET **FROM CITY:** 1 MILE E **ADDRESS:** 4646 MALLARD AVE

HOURS
UNATTENDED

MANAGER
DR. MIKE
DIERENFELD
641-324-1084

OPERATORS
NONE



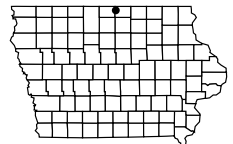
NORTHWOOD

RWY	SURFACE	LENGTH	WIDTH	LIGHTING		VGS	
				RUNWAY	APPROACH		
17/35	TURF	2660	100	LIRL	NONE/NONE	NONE/NONE	
CTAF	UNICOM	LGTS	GROUND	TOWER	APPROACH	WEATHER	CLNC DEL
122.90							

REMARKS:
CAUTION - ROAD 100' EAST AND
PARALLEL TO RUNWAY
CROP DUSTING AT AIRPORT

FUEL
NONE

BEACON
NO



OELWEIN MUNICIPAL (OLZ)

LAT: 42-40-53

LONG: 91-58-27

POPULATION: 6,692

ELEVATION: 1076 FEET

FROM CITY: 3 MILE W

ADDRESS: 19623 40TH ST

HOURS

0800-DUSK

MANAGER

TOM STEWART
319-283-5284

OPERATORS

TEGELER AVIATION
563-880-2915

OELWEIN



RWY	SURFACE	LENGTH	WIDTH	LIGHTING		VGSI	
				RUNWAY	APPROACH		
13/31	CONC	4001	75	MIRL	REIL/NONE	NONE/NONE	
18/36	*TURF	1800	85	NONE	NONE/NONE	NONE/NONE	
CTAF	UNICOM	LGTS	GROUND	TOWER	APPROACH	WEATHER	CLNC DEL
122.80	122.80	122.80			118.90 ALO	119.675 319-283-3518	

REMARKS:

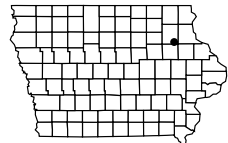
*RWY 18/36 CLOSED AFTER FIRST SNOW

FUEL

100LL/JETA

BEACON

YES



ORANGE CITY MUNICIPAL (ORC)

LAT: 42-59-20 **LONG:** 96-03-45 **POPULATION:** 6,004
ELEVATION: 1414 FEET **FROM CITY:** 1 MILE S **ADDRESS:** 204 14TH ST SW

HOURS
DAWN-DUSK

MANAGER
DUANE FEEKES
712-707-4885

OPERATORS
HEARTLAND AVIATION
712-395-1633

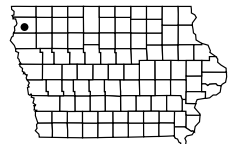


RWY	SURFACE	LENGTH	WIDTH	LIGHTING		VGS	
				RUNWAY	APPROACH		
16/34	CONC	4250	60	MIRL	REIL/REIL	V2L/V2L	
CTAF	UNICOM	LGTS	GROUND	TOWER	APPROACH	WEATHER	CLNC DEL
122.80	122.80	122.80			128.00 ZMP	127.825 712-737-3193	

REMARKS:
NONE

FUEL
100LL/JETA

BEACON
NO



OSAGE MUNICIPAL (D02)

LAT: 43-17-33
ELEVATION: 1168 FEET

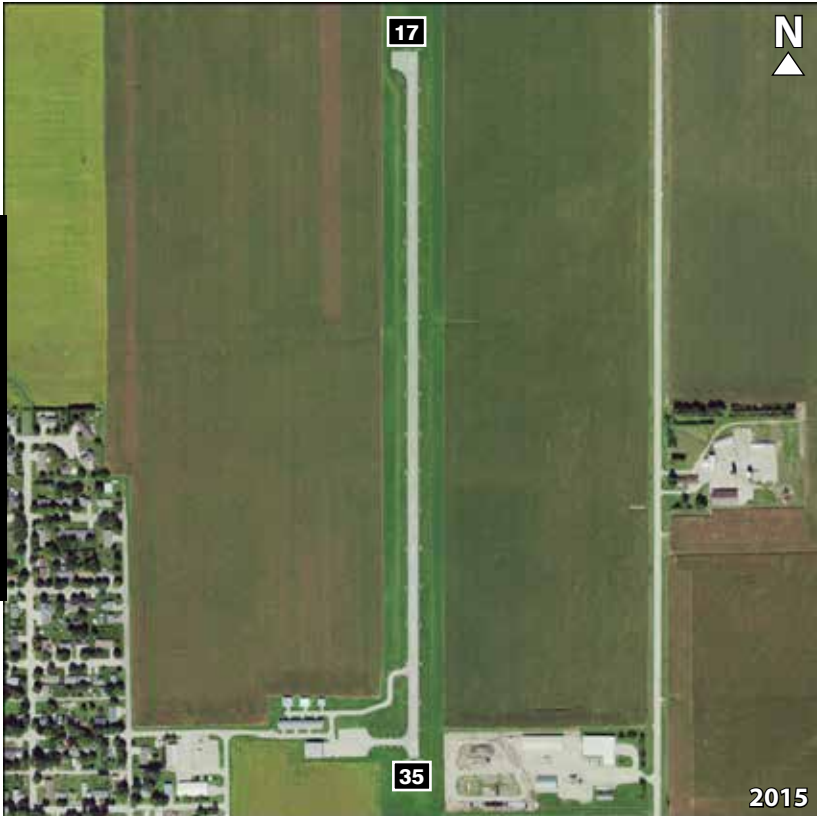
LONG: 92-47-44
FROM CITY: 1 MILE NE

POPULATION: 3,451
ADDRESS: 1503 ASH ST

HOURS
 UNATTENDED

MANAGER
 JERRY DUNLAY
 641-732-3709

OPERATORS
 NONE



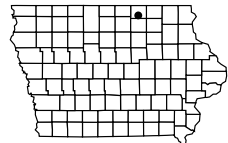
OSAGE

RWY	SURFACE	LENGTH	WIDTH	LIGHTING		VGSI	
				RUNWAY	APPROACH		
17/35	ASPH	3400	50	MIRL	NONE/NONE	NONE/NONE	
CTAF	UNICOM	LGTS	GROUND	TOWER	APPROACH	WEATHER	CLNC DEL
122.80	122.80						

REMARKS:
 NONE

FUEL
 NONE

BEACON
 NO



OSCEOLA MUNICIPAL (I75)

LAT: 41-03-08
ELEVATION: 1110 FEET

LONG: 93-41-21
FROM CITY: 4 MILE E

POPULATION: 4,659
ADDRESS: 1754 270TH AVE

HOURS
ALL

MANAGER
LINDA PERSELS
641-342-7437

OPERATORS
NONE



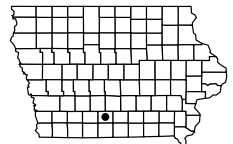
OSCEOLA

RWY	SURFACE	LENGTH	WIDTH	LIGHTING		VGS	
				RUNWAY	APPROACH		
18/36	CONC	4000	75	MIRL	REIL/REIL	P2L/P2L	
CTAF	UNICOM	LGTS	GROUND	TOWER	APPROACH	WEATHER	CLNC DEL
122.80	122.80	122.80			135.20 DSM	120.975 641-342-1422	

REMARKS:
RWY 18 PREFERRED
CALM WIND RWY

FUEL
100LL/JETA

BEACON
YES



OSKALOOSA MUNICIPAL (OOA)

LAT: 41-13-36

LONG: 92-29-38

POPULATION: 10,938

ELEVATION: 840 FEET

FROM CITY: 9 MILE SE

ADDRESS: 2973 URBANA AVE

HOURS

0800-1900

MANAGER

JERRY STRUNK
641-777-0494

OPERATORS

MIDWEST AVIATION
SERVICE, INC.
641-933-4316

OSKALOOSA



RWY	SURFACE	LENGTH	WIDTH	LIGHTING		VGSI	
				RUNWAY	APPROACH		
04/22	CONC	1925	75	NONE	NONE/NONE	NONE/NONE	
13/31	CONC	4003	75	MIRL	REIL/REIL	P2L/P2L	
CTAF	UNICOM	LGTS	GROUND	TOWER	APPROACH	WEATHER	CLNC DEL
122.80	122.80	122.80			118.15 ZAU	118.625 641-933-4312	

REMARKS:

RC AIRCRAFT ACTIVITY INVOF

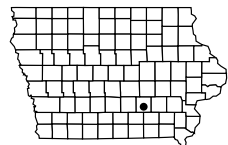
FUEL

100LL/JETA

BEACON

YES

92



OTTUMWA REGIONAL (OTM)

LAT: 41-06-24 **LONG:** 92-26-52 **POPULATION:** 24,998
ELEVATION: 845 FEET **FROM CITY:** 5 MILE NW **ADDRESS:** 14802 TERMINAL ST

HOURS
0700-2000

MANAGER
MIKE BAINBRIDGE
641-683-0619

OPERATORS
ARCHANGEL SERVICES, LLC
641-954-9200



OTTUMWA

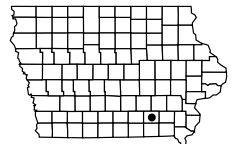
RWY	SURFACE	LENGTH	WIDTH	LIGHTING		VGS	
				RUNWAY	APPROACH		
04/22	ASPH-CONC	4600	100	HIRL	REIL/REIL	P2L/P2L	
13/31	ASPH-CONC	5885	150	HIRL	ODALS/MALSR	V4L/NONE	
CTAF	UNICOM	LGTS	GROUND	TOWER	APPROACH	WEATHER	CLNC DEL
123.00	123.00	123.00			118.15 ZAU	124.175 641-684-9134	

REMARKS:
RCO 122.4

AFTER HOURS: 641-799-8780

FUEL
100LL/JETA

BEACON
YES



PAULLINA MUNICIPAL (1Y9)

LAT: 42-59-16

LONG: 95-39-52

POPULATION: 788

ELEVATION: 1385 FEET

FROM CITY: 1 MILE E

ADDRESS: 5690 460TH ST

HOURS
UNATTENDED

MANAGER
BRIAN FISCH
712-448-2522

OPERATORS
NONE



PAULLINA

RWY	SURFACE	LENGTH	WIDTH	LIGHTING		VGSI	
				RUNWAY	APPROACH		
*17/35	*ASPH	2800	28	*LIRL	NONE/NONE	NONE/NONE	
CTAF	UNICOM	LGTS	GROUND	TOWER	APPROACH	WEATHER	CLNC DEL
122.90		122.90					

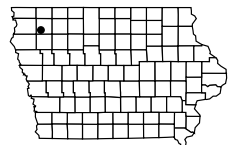
REMARKS:

*RWY 17 THRESHOLD DISPLACED 150'
 *28' ASPHALT RWY IN CENTER OF 120'
 WIDE TURF STRIP
 *3 CLICKS TO TURN ON; LIGHTS GO
 OFF WITH MORE THAN 3 CLICKS
 3 UNLIT WIND TURBINES 1900' MSL 2
 MILES N

FUEL
100LL

BEACON
NO

94



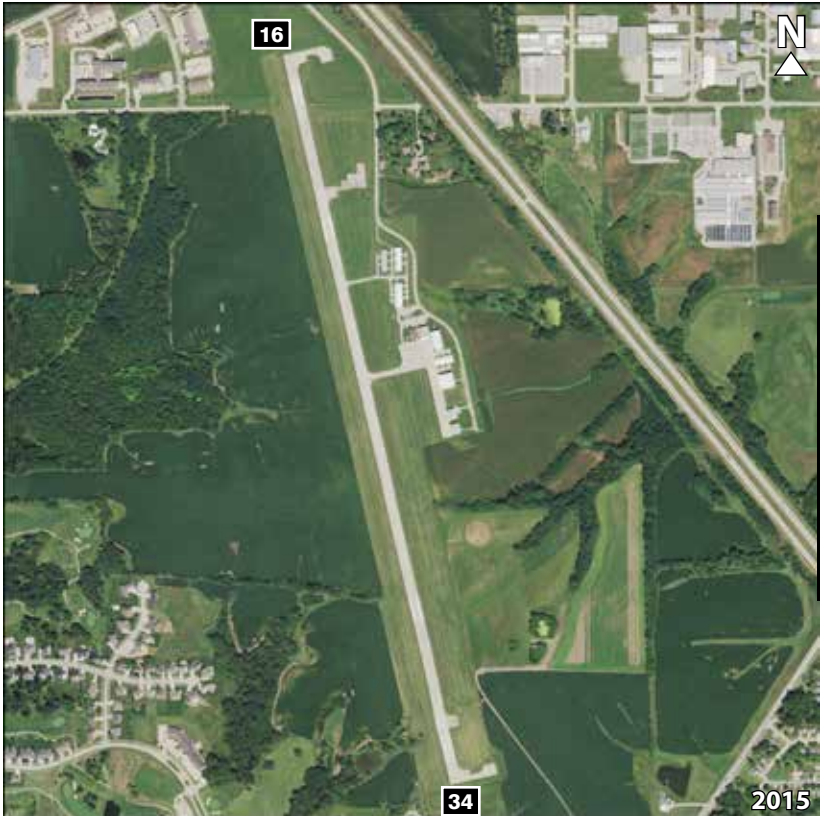
PELLA MUNICIPAL (PEA)

LAT: 41-24-04 **LONG:** 92-56-45 **POPULATION:** 10,352
ELEVATION: 885 FEET **FROM CITY:** 1 MILE W **ADDRESS:** 501 W 15TH ST

HOURS
 MON-SAT DAWN-DUSK
 SUN 1200-1700

MANAGER
 SHANE VANDE VOORT
 641-628-9393

OPERATORS
 CLASSIC AVIATION INC.
 641-628-9393



PELLA

RWY	SURFACE	LENGTH	WIDTH	LIGHTING		VGS I	
				RUNWAY	APPROACH		
16/34	CONC	5400	75	MIRL	REIL/REIL	P2L/P2L	
CTAF	UNICOM	LGTS	GROUND	TOWER	APPROACH	WEATHER	CLNC DEL
122.80	122.80	122.80			123.90 DSM	118.870 641-628-3459	

REMARKS:

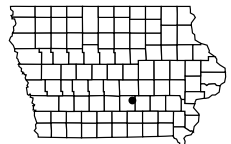
- *RWY 16 THRESHOLD DISPLACED 200'
- *RWY 34 THRESHOLD DISPLACED 200'

FUEL

100LL/JETA

BEACON

YES



PERRY MUNICIPAL (PRO)

LAT: 41-49-41

LONG: 94-09-36

POPULATION: 7,633

ELEVATION: 1014 FEET

FROM CITY: 3 MILE W

ADDRESS: 14381 GALVESTON COURT

HOURS

MON-SAT 0800-1800

MANAGER

JONATHON WALTER
515-465-3970

OPERATORS

WALTER AVIATION
515-465-3970



PERRY

RWY	SURFACE	LENGTH	WIDTH	LIGHTING		VGS	
				RUNWAY	APPROACH		
14/32	CONC	4000	75	MIRL	REIL/REIL	P2L/P2L	
04/22	TURF	2322	235	NONE	NONE/NONE	NONE/NONE	
CTAF	UNICOM	LGTS	GROUND	TOWER	APPROACH	WEATHER	CLNC DEL
122.80	122.80	122.80			135.20 DSM	118.00 515-465-2269	

REMARKS:

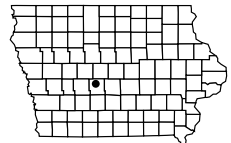
SKY DIVING ACTIVITY INVOLVING
JET A WITH ADDITIVE

FUEL

100LL/JETA

BEACON

YES



POCAHONTAS MUNICIPAL (POH)

LAT: 42-44-36 **LONG:** 94-38-49 **POPULATION:** 1,970
ELEVATION: 1224 FEET **FROM CITY:** 1 MILE NE **ADDRESS:** 23240 510TH ST

HOURS
UNATTENDED

MANAGER
GARY MC CARTAN
712-335-4382

OPERATORS
NONE



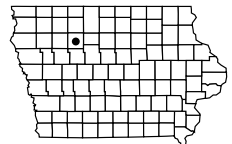
POCAHONTAS

RWY	SURFACE	LENGTH	WIDTH	LIGHTING		VGSI	
				RUNWAY	APPROACH		
*18/36 12/30	TURF ASPH	1998 4100	135 60	NONE MIRL	NONE/NONE REIL/REIL	NONE/NONE P2L/P2L	
CTAF	UNICOM	LGTS	GROUND	TOWER	APPROACH	WEATHER	CLNC DEL
122.80	122.80	122.80			134.00 ZMP		

REMARKS:
 *RWY 18 THRESHOLD DISPLACED 365'
 FOR SERVICE CALL: 712-335-3308
 SELF-SERVE 100LL

FUEL
100LL

BEACON
YES



PRIMGHAR MUNICIPAL (2Y0)

LAT: 43-04-43

LONG: 95-36-52

POPULATION: 910

ELEVATION: 1481 FEET

FROM CITY: 1 MILE E

ADDRESS: 875 3RD ST SE

HOURS
UNATTENDED

MANAGER
DENNY LOGAN
712-957-2435

OPERATORS
NONE

PRIMGHAR

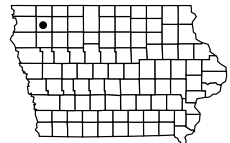


RWY	SURFACE	LENGTH	WIDTH	LIGHTING		VGSI	
				RUNWAY	APPROACH		
17/35	TURF	1985	105	LIRL	NONE/NONE	NONE/NONE	
CTAF	UNICOM	LGTS	GROUND	TOWER	APPROACH	WEATHER	CLNC DEL
122.90							

REMARKS:
NONE

FUEL
NONE

BEACON
NO



RED OAK MUNICIPAL (RDK)

LAT: 41-00-38 **LONG:** 95-15-33 **POPULATION:** 6,197
ELEVATION: 1044 FEET **FROM CITY:** 2 MILE W **ADDRESS:** 1674 200TH ST

HOURS
MON-FRI 0800-1700

MANAGER
KEVIN MCGREW
712-370-1511

OPERATORS
JOHNSON HELICOPTER
SERVICES
712-327-7242



2015

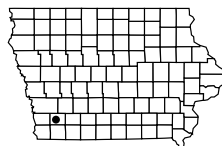
RWY	SURFACE	LENGTH	WIDTH	LIGHTING		VGS	
				RUNWAY	APPROACH		
13/31	*TURF	2035	210	NONE	NONE/NONE	NONE/NONE	
17/35	CONC	2901	60	MIRL	REIL/REIL	P2L/P2L	
*05/23	CONC	5100	75	MIRL	REIL/REIL	P2L/P2L	
CTAF	UNICOM	LGTS	GROUND	TOWER	APPROACH	WEATHER	CLNC DEL
122.80	122.80	122.80			124.50 OMA	119.775 712-623-3220	

REMARKS:

ULTRALIGHT ACTIVITY INVOF
 RWY 13/31 NOT MAINTAINED NOV-APRIL
 24 HR SELF-SERVE FUEL AVAILABLE
 CALM WIND RWY 23
 *RWY 5 THRESHOLD DISPLACED 1,000'

FUEL
100LL/JETA

BEACON
YES



ROCK RAPIDS MUNICIPAL (RRQ)

LAT: 43-27-08

LONG: 96-10-47

POPULATION: 2,549

ELEVATION: 1363 FEET

FROM CITY: 2 MILE NW

ADDRESS: 1357 HARDING AVE

HOURS

MON-FRI 0900-1700
SAT 0900-1200

MANAGER

JORDAN KORDHAL
712-472-2553

OPERATORS

CHAPIN AIRCRAFT REPAIR
605-988-4314

ROCK RAPIDS



RWY	SURFACE	LENGTH	WIDTH	LIGHTING		VGSI	
				RUNWAY	APPROACH		
16/34	ASPH	3097	50	MIRL	NONE/NONE	P2L/P2L	
CTAF	UNICOM	LGTS	GROUND	TOWER	APPROACH	WEATHER	CLNC DEL
122.80	122.80	122.80			126.90 FSD		

REMARKS:

*RWYS 16 AND 34 THRESHOLD
DISPLACED 300'
FUEL AVAILABLE 24 HOURS
CALL: 605-988-4314

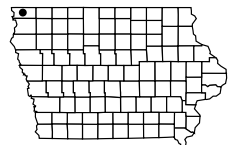
FUEL

100LL/JETA

BEACON

YES

100



ROCKWELL CITY MUNICIPAL (2Y4)

LAT: 42-23-16 **LONG:** 94-37-08 **POPULATION:** 1,709
ELEVATION: 1217 FEET **FROM CITY:** 1 MILE SE **ADDRESS:** 811 1ST ST

HOURS
UNATTENDED

MANAGER
PHILIP HAMMEN
712-297-7041

OPERATORS
NONE



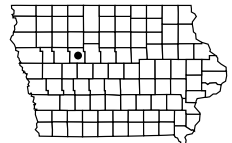
ROCKWELL CITY

RWY	SURFACE	LENGTH	WIDTH	LIGHTING		VGS	
				RUNWAY	APPROACH		
*12/30	CONC	3500	60	MIRL	NONE/NONE	NONE/NONE	
CTAF	UNICOM	LGTS	GROUND	TOWER	APPROACH	WEATHER	CLNC DEL
122.80							

REMARKS:
 *RWY 12 THRESHOLD DISPLACED 1200'
 EMERGENCY NUMBERS:
 712-297-7583 (POLICE)
 712-297-7041 (CITY HALL)

FUEL
100LL

BEACON
NO



SAC CITY MUNICIPAL (SKI)

LAT: 42-22-46

LONG: 94-58-47

POPULATION: 2,368

ELEVATION: 1250 FEET

FROM CITY: 3 MILE S

ADDRESS: 3062 280TH ST

HOURS

0800-1700

MANAGER

KEN MYERS
712-830-9562

OPERATORS

MYERS FLYING SERVICE
712-830-9562



SAC CITY

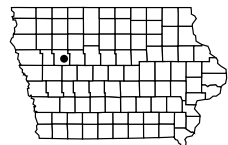
RWY	SURFACE	LENGTH	WIDTH	LIGHTING		VGS	
				RUNWAY	APPROACH		
18/36	CONC	4100	75	MIRL	NONE/REIL	PSIL/PSIL	
14/32	CONC	2330	60	MIRL	NONE/NONE	P2L/P2L	
CTAF	UNICOM	LGTS	GROUND	TOWER	APPROACH	WEATHER	CLNC DEL
122.80	122.80	122.80			134.00 ZMP		

REMARKS:
NONE

FUEL
100LL

BEACON
YES

102



SHELDON REGIONAL (SHL)

LAT: 43-12-30 **LONG:** 95-50-00 **POPULATION:** 4,914
ELEVATION: 1419 FEET **FROM CITY:** 2 MILE NE **ADDRESS:** 3020 NW BLVD

HOURS
0800-1700

MANAGER
LYLE VUST
712-324-4005

OPERATORS
MIDWEST FLYING
SERVICE INC.
712-324-4005



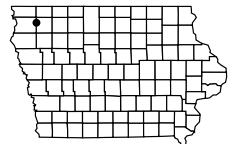
SHELDON

RWY	SURFACE	LENGTH	WIDTH	LIGHTING		VGS	
				RUNWAY	APPROACH		
15/33	CONC	4199	75	MIRL	REIL/REIL	P2L/P2L	
CTAF	UNICOM	LGTS	GROUND	TOWER	APPROACH	WEATHER	CLNC DEL
122.80	122.80	122.80				119.775 712-324-5159	

REMARKS:
NONE

FUEL
100LL/JETA

BEACON
YES



SHENANDOAH MUNICIPAL (SDA)

LAT: 40-45-07

LONG: 95-24-50

POPULATION: 5,546

ELEVATION: 970 FEET

FROM CITY: 3 MILE SW

ADDRESS: 2033 MANTI RD

HOURS

MON-SAT 0800-1700

MANAGER

RANDY WAGNER
712-246-1931

OPERATORS

WAGNER AERO SERVICE
712-370-2367

SHENANDOAH



RWY	SURFACE	LENGTH	WIDTH	LIGHTING		VGS	
				RUNWAY	APPROACH		
04/22	CONC	5000	75	MIRL	REIL/REIL	P2L/P2L	
12/30	CONC	3299	75	MIRL	NONE/NONE	NONE/V4L	
CTAF	UNICOM	LGTS	GROUND	TOWER	APPROACH	WEATHER	CLNC DEL
122.80	122.80	122.80			124.50 OMA	125.525 712-246-4021	

REMARKS:

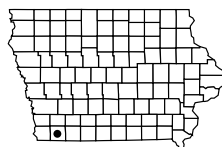
FOR AFTER HOURS SERVICE,
CALL: 712-370-2367

FUEL

100LL/JETA

BEACON

YES



SIBLEY MUNICIPAL (ISB)

LAT: 43-22-10

LONG: 95-45-35

POPULATION: 2,796

ELEVATION: 1537 FEET

FROM CITY: 2 MILE S

ADDRESS: 1928 OLIVE AVE

HOURS
0600-1800

MANAGER
ROBERT O'LEARY
712-754-3467

OPERATORS
O'LEARY AVIATION
712-754-3467



SIBLEY

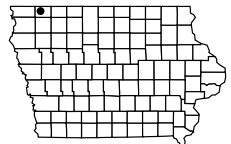
2015

RWY	SURFACE	LENGTH	WIDTH	LIGHTING		VGS	
				RUNWAY	APPROACH		
17/35	CONC	3000	50	MIRL	NONE/NONE	P2L/P2L	
CTAF	UNICOM	LGTS	GROUND	TOWER	APPROACH	WEATHER	CLNC DEL
122.80	122.80	122.80			132.05 ZMP		

REMARKS:
NONE

FUEL
100LL

BEACON
NO



SIoux CENTER MUNICIPAL (SOY)

LAT: 43-08-04

LONG: 96-11-15

POPULATION: 6,327

ELEVATION: 1448 FEET

FROM CITY: 3 MILE N

ADDRESS: 3028 360TH ST

HOURS

MON-FRI 0800-1700

MANAGER

RANDY VANDER WEIDE
712-722-2293

OPERATORS

AIRFLAIR
712-722-2293

SIoux CENTER



RWY	SURFACE	LENGTH	WIDTH	LIGHTING		VGS I	
				RUNWAY	APPROACH		
18/36	CONC	3802	50	NSTD	NONE/NONE	NONE/NONE	
CTAF	UNICOM	LGTS	GROUND	TOWER	APPROACH	WEATHER	CLNC DEL
122.80	122.80	122.80			128.0 ZMP		

REMARKS:

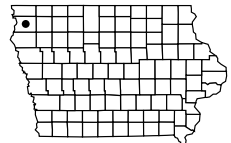
LIGHTS 30' FROM PAVEMENT
EDGE

FUEL

100LL/JETA

BEACON

NO



SIoux GATEWAY (SUX)

LAT: 42-24-11 **LONG:** 96-23-03 **POPULATION:** 85,013
ELEVATION: 1098 FEET **FROM CITY:** 6 MILE S **ADDRESS:** 2403 AVIATION BLVD

HOURS
ALL

MANAGER
MIKE COLLETT
712-279-0170

OPERATORS
JET SUN AVIATION
712-258-6563



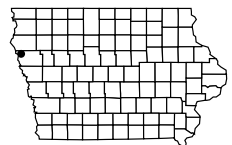
2015

RWY	SURFACE	LENGTH	WIDTH	LIGHTING		VGS	
				RUNWAY	APPROACH		
13/31	CONC	9002	150	HIRL	MALS/MALS	V4L/V4L	
17/35	ASPH	6599	150	MIRL	REIL/NONE	V4R/P4L	
CTAF	UNICOM	LGTS	GROUND	TOWER	APPROACH	WEATHER	CLNC DEL
118.70	122.95	118.70	121.90	118.70	124.60 134.60	119.45 712-255-6474	

REMARKS:
TOWER OPERATES 0600-2130 DAILY
RCO 121.1R, 116.5T

FUEL
100LL/JETA

BEACON
YES



SPENCER MUNICIPAL (SPW)

LAT: 43-09-56 **LONG:** 95-12-10 **POPULATION:** 11,317
ELEVATION: 1339 FEET **FROM CITY:** 3 MILE NW **ADDRESS:** 1957 330TH ST

HOURS

MON-FRI 0700-1900
SAT-SUN 0800-1700

MANAGER

MARK WHITE
712-580-7200

OPERATORS

LEADING EDGE AVIATION
712-262-1000

CLOSED SUNDAYS JAN-FEB

SPENCER



RWY	SURFACE	LENGTH	WIDTH	LIGHTING		VGS	
				RUNWAY	APPROACH		
12/30*	CONC	6000	100	MIRL	MALSR/REIL	V2L/V2L	
18/36	CONC	5100	75	MIRL	REIL/REIL	P4L/P4L	
CTAF	UNICOM	LGTS	GROUND	TOWER	APPROACH	WEATHER	CLNC DEL
123.00	123.00	123.00			127.75 ZMP	126.625 712-262-8885	

REMARKS:

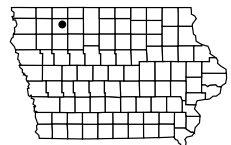
*RWY 30 THRESHOLD DISPLACED 500'
RCO - 122.15

FUEL

100LL/JETA

BEACON

YES



SPIRIT LAKE MUNICIPAL (0F3)

LAT: 43-23-15 **LONG:** 95-08-22 **POPULATION:** 4,452
ELEVATION: 1434 FEET **FROM CITY:** 2 MILE SW **ADDRESS:** 13871 CENTER DR

HOURS
UNATTENDED

MANAGER
BRUCE SMITH
712-332-7323

OPERATORS
NONE



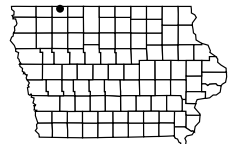
SPIRIT LAKE

RWY	SURFACE	LENGTH	WIDTH	LIGHTING		VGSI	
				RUNWAY	APPROACH		
16/34	ASPH	3015	50	LIRL	REIL/NONE	NONE/NONE	
CTAF	UNICOM	LGTS	GROUND	TOWER	APPROACH	WEATHER	CLNC DEL
122.70	122.70	122.70					

REMARKS:
NONE

FUEL
REIL/NONE

BEACON
NO



STORM LAKE MUNICIPAL (SLB)

LAT: 42-35-51

LONG: 95-14-26

POPULATION: 10,076

ELEVATION: 1488 FEET

FROM CITY: 3 MILE SW

ADDRESS: 850 630TH ST

HOURS

MAY-SEPT MON-SAT
0800-1700

OCT-APRIL MON-SAT
0900-1700

CLOSED SUNDAYS

MANAGER

JIM BARTHOLOMEW
712-732-6494

OPERATORS

BART'S FLYING SERVICE
712-732-6494

STORM LAKE



RWY	SURFACE	LENGTH	WIDTH	LIGHTING		VGS	
				RUNWAY	APPROACH		
06/24	*TURF	1855	90	NONE	NONE/NONE	NONE/NONE	
17/35	CONC	5000	75	MIRL	REIL/REIL	P2L/P2L	
*13/31	CONC	3035	50	MIRL	NONE/NONE	NONE/NONE	
CTAF	UNICOM	LGTS	GROUND	TOWER	APPROACH	WEATHER	CLNC DEL
122.70	122.70	122.70			134.00 ZMP	118.525 712-732-2301	121.725

REMARKS:

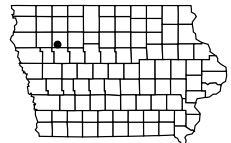
*RWY 06/24 CLOSED NOV-MARCH
*RWY 13 THRESHOLD DISPLACED 175'
AFTER HOURS, CALL: 712-732-6301

FUEL

100LL/JETA

BEACON

YES



SULLY MUNICIPAL (8C2)

LAT: 41-34-27

LONG: 92-50-48

POPULATION: 821

ELEVATION: 922 FEET

FROM CITY: S EDGE

ADDRESS: 600 8TH ST.

HOURS
UNATTENDED

MANAGER
SHAUN NEEDHAM
641-594-3734

OPERATORS
NONE



SULLY

2015

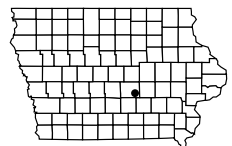
RWY	SURFACE	LENGTH	WIDTH	LIGHTING		VGSI	
				RUNWAY	APPROACH		
08/26	*TURF	2130	120	NONE	NONE/NONE	NONE/NONE	
CTAF	UNICOM	LGTS	GROUND	TOWER	APPROACH	WEATHER	CLNC DEL
122.90							

REMARKS:

- *RWY 08 THRESHOLD DISPLACED 195'
- *RWY 26 THRESHOLD DISPLACED 915'
- *AIRPORT CLOSED AFTER FIRST SNOW

FUEL
NONE

BEACON
NO



TIPTON MUNICIPAL - MATHEWS MEMORIAL (8C4)

LAT: 41-45-48
ELEVATION: 840 FEET

LONG: 91-09-10

POPULATION: 3,155

FROM CITY: 2 MILE SW

ADDRESS: 1500 AIRPORT RD

HOURS
UNATTENDED

MANAGER
MAX COPPES
563-212-3308

OPERATORS
NONE



TIPTON

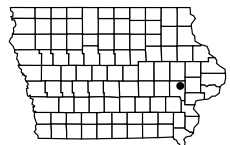
RWY	SURFACE	LENGTH	WIDTH	LIGHTING		VGS	
				RUNWAY	APPROACH		
11/29	CONC	3000	60	MIRL	REIL/NONE	NONE/NONE	
CTAF	UNICOM	LGTS	GROUND	TOWER	APPROACH	WEATHER	CLNC DEL
122.90					119.70 CID		

REMARKS:
CREDIT CARD SELF-SERVE FUEL

FUEL
100LL

BEACON
NO

112



TOLEDO MUNICIPAL (8C5)

LAT: 41-59-19 **LONG:** 92-32-53 **POPULATION:** 2,539
ELEVATION: 960 FEET **FROM CITY:** 2 MILE E **ADDRESS:** 2118 310TH ST

HOURS
UNATTENDED

MANAGER
JEFF ELSE
641-484-2741

OPERATORS
NONE



TOLEDO

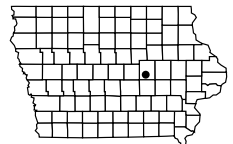
RWY	SURFACE	LENGTH	WIDTH	LIGHTING		VGS I	
				RUNWAY	APPROACH		
17/35*	*TURF	1850	100	NONE	NONE/NONE	NONE/NONE	
CTAF	UNICOM	LGTS	GROUND	TOWER	APPROACH	WEATHER	CLNC DEL
122.90							

REMARKS:

*RWY 35 THRESHOLD DISPLACED 395'
*AIRPORT CLOSED NOV-APRIL

FUEL
NONE

BEACON
NO



TRAEER MUNICIPAL (8C6)

LAT: 42-12-03
ELEVATION: 892 FEET

LONG: 92-27-24
FROM CITY: 1 MILE NE

POPULATION: 1,594
ADDRESS: 1680 O AVE

HOURS
 UNATTENDED

MANAGER
 CITY CLERK
 319-478-2580

OPERATORS
 AIRPORT OFFICE PHONE
 319-478-2606

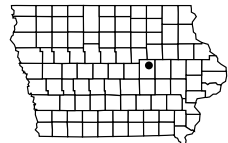


RWY	SURFACE	LENGTH	WIDTH	LIGHTING		VGSI	
				RUNWAY	APPROACH		
17/35	TURF	2555	100	LIRL	NONE/NONE	NONE/NONE	
CTAF	UNICOM	LGTS	GROUND	TOWER	APPROACH	WEATHER	CLNC DEL
122.90							

REMARKS:
 CALL TO CONFIRM SNOW REMOVAL
 FOR EMERGENCY FUEL CALL:
 319-478-2154 OR 319-476-2580
 CAUTION DURING SPRING THAW

FUEL
 NONE

BEACON
 NO



VINTON VETERANS MUNICIPAL (VTI)

LAT: 42-13-06 **LONG:** 92-01-31 **POPULATION:** 5,257
ELEVATION: 845 FEET **FROM CITY:** 3 MILE N **ADDRESS:** 5551 24TH AVE DR

HOURS
UNATTENDED

MANAGER
LEON WHELCHER
319-472-4707

OPERATORS
IOWA WING AND ROTOR
319-472-2662



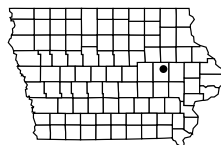
RWY	SURFACE	LENGTH	WIDTH	LIGHTING		VGS	
				RUNWAY	APPROACH		
09/27 *16/34	CONC ASPH	4000 2500	60 50	MIRL NONE	REIL/REIL NONE/NONE	P2L/P2L NONE/NONE	
CTAF	UNICOM	LGTS	GROUND	TOWER	APPROACH	WEATHER	CLNC DEL
122.80	122.80	122.80			134.05 CID	120.075 319-472-3122	

REMARKS:

*RWY 16/34 CLOSED NIGHTS; USED AS TAXIWAY FROM 09/27 TO RAMP

FUEL
MOGAS/JETA/100LL

BEACON
YES



WASHINGTON MUNICIPAL (AWG)

LAT: 41-16-30
ELEVATION: 754 FEET

LONG: 91-40-30

POPULATION: 7,370

FROM CITY: 2 MILE SE

ADDRESS: 1625 S AIRPORT RD

HOURS
MON-FRI 0700-1400

MANAGER
MIKE MAXTED
319-653-7002
319-461-0359 (cell)

OPERATORS
KALONA FLYING SERVICE
319-330-5052
MOBILE AIRCRAFT MAINTENANCE
319-931-0313

WASHINGTON

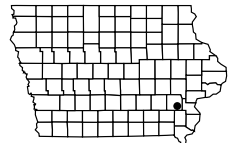


RWY	SURFACE	LENGTH	WIDTH	LIGHTING		VGS	
				RUNWAY	APPROACH		
13/31* 18/36	CONC CONC	3400 4000	60 75	MIRL MIRL	REIL/REIL REIL/REIL	P2L/P2L P2R/P2L	
CTAF	UNICOM	LGTS	GROUND	TOWER	APPROACH	WEATHER	CLNC DEL
122.70	122.70	122.70			118.15 ZAU	127.825 319-653-4149	

REMARKS:
SELF SERVICE (CREDIT CARD) FUEL
GCO - 122.725

FUEL
100LL/JETA

BEACON
YES



WATERLOO REGIONAL (ALO)

LAT: 42-33-24
ELEVATION: 873 FEET

LONG: 92-24-01
FROM CITY: 4 MILE NW

POPULATION: 68,366
ADDRESS: 2790 LIVINGSTON LN

HOURS
0500-2200

MANAGER
KEITH KASPARI
319-291-4483
319-529-1388 (CELL)

OPERATORS
LIVINGSTON AVIATION
319-234-1783
SWIETER AIRCRAFT
SERVICE
319-236-2322



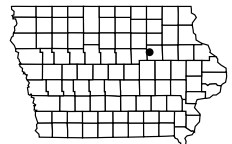
WATERLOO

RWY	SURFACE	LENGTH	WIDTH	LIGHTING		VGS	
				RUNWAY	APPROACH		
06/24	ASPH	5403	129	MIRL	REIL/REIL	V4L/V4L	
12/30	ASPH	8400	150	HIRL	MALSR/MALS	P4L/V4L	
18/36	ASPH-CONC	6002	150	MIRL	REIL/REIL	V4L/V4L	
CTAF	UNICOM	LGTS	GROUND	TOWER	APPROACH	WEATHER	CLNC DEL
125.07	122.95	125.07	121.90	125.07	118.90 126.75	120.65 319-233-8984	

REMARKS:
TOWER OPERATES 0600-2000 DAILY
RCO - 122.05

FUEL
100LL/JETA

BEACON
YES



WAUKON MUNICIPAL (Y01)

LAT: 43-16-50

LONG: 91-28-10

POPULATION: 4,131

ELEVATION: 1281 FEET

FROM CITY: 1 MILE NE

ADDRESS: 911 ALAMAKEE ST

HOURS
UNATTENDED

MANAGER
JIM WADSWORTH
563-568-7220

OPERATORS
NONE

WAUKON



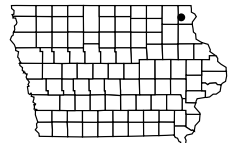
RWY	SURFACE	LENGTH	WIDTH	LIGHTING		VGS	
				RUNWAY	APPROACH		
07/25	ASPH	2413	60	LIRL	NONE/NONE	NONE/NONE	
CTAF	UNICOM	LGTS	GROUND	TOWER	APPROACH	WEATHER	CLNC DEL
122.90							

REMARKS:

FUEL
NONE

BEACON
NO

118



WAVERLY MUNICIPAL (C25)

LAT: 42-44-31 **LONG:** 92-30-28 **POPULATION:** 8,968
ELEVATION: 992 FEET **FROM CITY:** 2 MILE NW **ADDRESS:** 1710 35TH ST NW

HOURS
0800-1700

MANAGER
DALE GUIMOND
319-352-4703

OPERATORS
CEDAR VALLEY AVIATION
319-352-4703

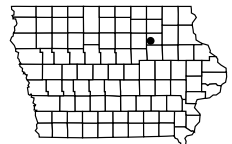


RWY	SURFACE	LENGTH	WIDTH	LIGHTING		VGS	
				RUNWAY	APPROACH		
11/29	CONC	2800	60	MIRL	REIL/REIL	P2L/P2L	
CTAF	UNICOM	LGTS	GROUND	TOWER	APPROACH	WEATHER	CLNC DEL
122.80	122.80	122.80			118.90 ALO		

REMARKS:
AFTER HOURS, CALL: 319-824-6796

FUEL
100LL/JETA

BEACON
YES



WEBSTER CITY MUNICIPAL (EBS)

LAT: 42-26-12

LONG: 93-52-09

POPULATION: 8,176

ELEVATION: 1121 FEET

FROM CITY: 3 MILE SW

ADDRESS: 1524 240TH ST

HOURS

0700-DUSK

MANAGER

STORM FLYING SERVICE
515-832-3723

OPERATORS

STORM FLYING SERVICE
515-832-3723



WEBSTER CITY

RWY	SURFACE	LENGTH	WIDTH	LIGHTING		VGS	
				RUNWAY	APPROACH		
05/23 14/32	*TURF CONC	2655 4007	90 75	NONE MIRL	NONE/NONE REIL/REIL	NONE/NONE P2L/P2L	
CTAF	UNICOM	LGTS	GROUND	TOWER	APPROACH	WEATHER	CLNC DEL
122.80	122.80	122.80			134.00 ZMP	127.825 515-832-2794	

REMARKS:

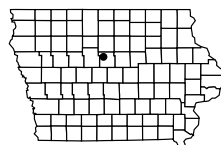
*RWY 05/23 CLOSED NOV-APRIL
ULTRA LIGHT ACTIVITY INVOLVING
24 HR SELF-SERVE 100LL & JETA

FUEL

100LL/JETA

BEACON

YES



WEST UNION - GEORGE L SCOTT MUNICIPAL (3Y2)

LAT: 42-59-06 **LONG:** 91-47-26 **POPULATION:** 4,768
ELEVATION: 1232 FEET **FROM CITY:** 1 MILE NE **ADDRESS:** 10184 240TH ST

HOURS
UNATTENDED

MANAGER
LEROY SOPPE
563-422-7702

OPERATORS
NONE

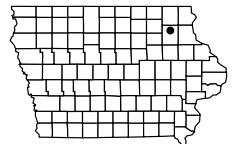


RWY	SURFACE	LENGTH	WIDTH	LIGHTING		VGS	
				RUNWAY	APPROACH		
17/35	CONC	4149	60	MIRL	NONE/NONE	P2L/P2L	
CTAF	UNICOM	LGTS	GROUND	TOWER	APPROACH	WEATHER	CLNC DEL
122.80	122.80	122.80			118.85 ZMP		

REMARKS:
NONE

FUEL
NONE

BEACON
YES



WINTERSET MUNICIPAL (3Y3)

LAT: 41-21-46 **LONG:** 94-01-16 **POPULATION:** 5,222
ELEVATION: 1110 FEET **FROM CITY:** 2 MILE N **ADDRESS:** 3405 N 8TH AVE

HOURS
 MON-FRI 0800-1700
 SAT-SUN BY
 APPOINTMENT

MANAGER
 MICHAEL SAWYER
 515-462-1811

OPERATORS
 WINTERSET AVIATION
 515-462-1811

WINTERSET



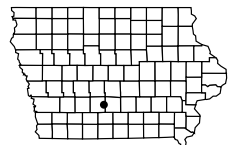
RWY	SURFACE	LENGTH	WIDTH	LIGHTING		VGS	
				RUNWAY	APPROACH		
*14/32	ASPH	3000	50	MIRL	NONE/NONE	P4L/P2L	
CTAF	UNICOM	LGTS	GROUND	TOWER	APPROACH	WEATHER	CLNC DEL
122.70	122.70	122.70			135.20 DSM		

REMARKS:
 *RWY 14 THRESHOLD DISPLACED 175'
 ULTRALIGHT AND SKYDIVING ACTIVITY

FUEL
 100LL

BEACON
 YES

122



WOODBINE MUNICIPAL (3Y4)

LAT: 41-44-09

LONG: 95-41-02

POPULATION: 1,809

ELEVATION: 1068 FEET

FROM CITY: 1 MILE E

ADDRESS: 702 LINCOLNWAY ST

HOURS
UNATTENDED

MANAGER
DENCIL HAMMACK
712-647-2443
402-699-5015 (cell)

OPERATORS
NONE



WOODBINE

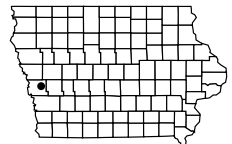
RWY	SURFACE	LENGTH	WIDTH	LIGHTING		VGSI	
				RUNWAY	APPROACH		
17/35	TURF	2045	95	LIRL	NONE/NONE	NONE/NONE	
CTAF	UNICOM	LGTS	GROUND	TOWER	APPROACH	WEATHER	CLNC DEL
122.90							

REMARKS:

*RWY 17 THRESHOLD DISPLACED 455'
 *RWY 35 THRESHOLD DISPLACED 545'
 CAUTION: ROAD 100' EAST AND
 PARALLEL TO RWY CENTERLINE
 RWY 35 CALM WIND RWY

FUEL
NONE

BEACON
NO



Seaplane Operations

Regulations regarding operation on water are as follows:

Iowa Code Section 462A.30. Aircraft restriction.

It is unlawful for any aircraft to make use of the inland lakes of the state, except in the transportation of persons or property between points separated by a distance of 30 miles or more. However, this section does not prohibit the use of such waters by any aircraft in danger or distress or the use of such waters by the operators of private aircraft, not operated for hire. In addition, the commission may, on the recommendation of the state department of transportation, designate certain areas on inland lakes of the state where seaplane flight instruction may be conducted under such conditions as may be adopted by the commission and the state department of transportation.

For additional information regarding operation of aircraft on inland lakes regulated by the Iowa Department of Natural Resources, contact:

Iowa Department of Natural Resources
Wallace State Office Building
Des Moines, IA 50319
515-281-5918

The U.S. Army Corps of Engineers regulates public use of water resource development projects administered by the Corps of Engineers. For information on aircraft operation on Coralville, Red Rock, Rathbun, and Saylorville reservoirs, contact:

Coralville319-338-3543
Red Rock641-828-7522
Rathbun641-647-2464
Saylorville515-276-4656

Federal Aviation Administration

Administrator

Federal Aviation Administration
800 Independence Ave. S.W.
Washington, D.C. 20591
Phone: 202-267-3927

Regional Administrator

Federal Aviation Administration
901 Locust
Kansas City, MO 64106
Phone: 816-329-3050

Records

Airmen

FAA Aeronautical Center
Airmen Certification Branch-AFS-760
P.O. Box 25082
Oklahoma City, OK 73125
Phone: 866-878-2498

Medical Certificates

FAA Aeronautical Center
Aeromedical Certification Branch
P.O. Box 26080
Oklahoma City, OK 73125
Phone: 405-954-4821

Aircraft

FAA Aeronautical Center
Aircraft Registration Branch-AFS-700
P.O. Box 25504
Oklahoma City, OK 73125
Phone: 405-954-3116

Iowa Service Facilities

Flight Standards District Office (FSDO)
Federal Aviation Administration
3753 Convenience Blvd.
Ankeny, IA 50021
Phone: 515-289-3840

Federal Aviation Administration
Airport Traffic Control Tower
3000 McKinley Ave.
Des Moines, IA 50321
Phone: 515-287-4620

Federal Aviation Administration
Air Traffic Control Tower (Sioux City)
6001 Mitchell Ave.
Sioux City, IA 51110
Phone: 712-277-3579

Federal Aviation Administration
Airport Traffic Control Tower
Municipal Airport
2501 Wright Bros., Blvd. W
Cedar Rapids, IA 52401
Phone: 319-364-2344

Federal Aviation Administration
Air Traffic Control Tower
Municipal Airport, 2740 Arpt. Blvd.
Waterloo, IA 50701
Phone: 319-233-7230

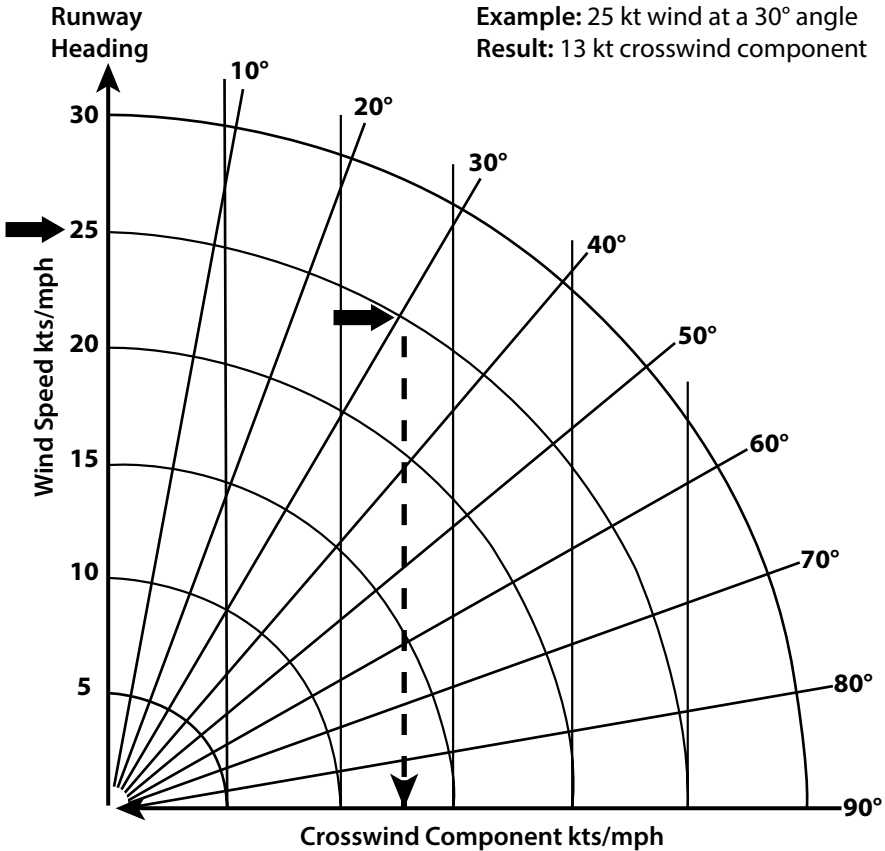
Federal Aviation Administration
Air Traffic Control Tower
Municipal Airport, 1 1100 Airport Rd.
Dubuque, IA 52001
Phone: 563-584-0837

Weather Briefing.....800-992-7433 (WX BRIEF)
General Aviation Secure Hotline866-437-3287 (GA SECURE)

**For links to various FAA Web sites, see the Pilot's page on
www.iowadot.gov/aviation.**

Crosswind Component Chart

Example: 25 kt wind at a 30° angle
Result: 13 kt crosswind component



Instructions for use

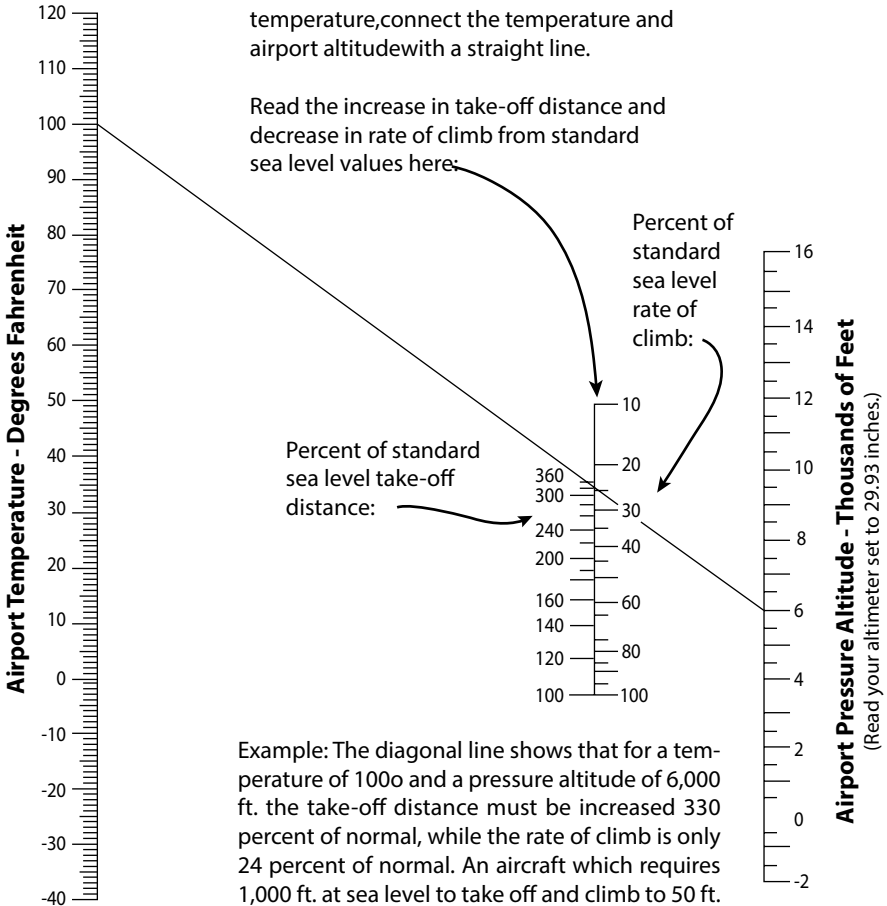
The crosswind component chart is very useful and handy for ready reference. To use the chart you must know runway heading, surface wind velocity and direction, and the maximum crosswind component allowed for the aircraft you are operating. Whenever wind conditions are gusty, it is suggested that the peak value be applied. When wind direction is variable, apply the greatest angle. Enter the chart at the wind speed scale, proceed to the right along the arc until it intersects the wind direction angle off the runway heading. At this point proceed straight down to the wind component scale and read the value. If the component is greater than that allowed for your aircraft, check for a runway that will offer less of a crosswind component, or land at a different airport where conditions will be more favorable. Remember: the same effects will be experienced on take-off and, once off, you may be forced to return. So a good rule would be: never exceed your max crosswind component on either take-off or landing.

Modified Koch Chart

Altitude and Temperature Effects

To find the effect of altitude and temperature, connect the temperature and airport altitude with a straight line.

Read the increase in take-off distance and decrease in rate of climb from standard sea level values here:



Example: The diagonal line shows that for a temperature of 100o and a pressure altitude of 6,000 ft. the take-off distance must be increased 330 percent of normal, while the rate of climb is only 24 percent of normal. An aircraft which requires 1,000 ft. at sea level to take off and climb to 50 ft. would require 3,300 ft. under these conditions. If the normal sea level rate of climb was 500 ft. per minute it could only climb 120 ft. per minute under these conditions.

This chart indicates typical representative values for “personal” airplanes. For exact values, consult your airplane flight manual.

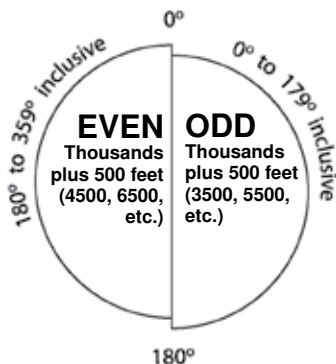
This chart may be conservative for airplanes with supercharged engines.

Remember that long grass, sand, mud or deep snow can easily double your take-off distance.

VFR Cruising Altitudes

3000' to 18000'

All courses are magnetic



VFR - above 3000' AGL

IFR - outside controlled airspace

IFR - within controlled airspace as assigned by ATC

Morse Code and Phonetic Alphabet

Alfa . _ _	Julieta . _ _ _	Sierra ...	2 .. _ _ _
Bravo _ _ _ _	Kilo _ _ _	Tango _	3 ... _ _
Charlie _ . _ .	Lima	Uniform . . .	4
Delta _ _ .	Mike _ _ _	Victor ... _	5
Echo .	November _ .	Whiskey . _ _	6 _
Foxtrot . . _ .	Oscar _ _ _ _	Xray _ . . .	7 _ _ _ . .
Golf _ _ _ .	Papa . . _ .	Yankee _ . _ _	8 _ _ _ _ . .
Hotel	Quebec _ _ . .	Zulu _ _ . .	9 _ _ _ . . .
India ..	Romeo . _ .	1 . _ _ _ _	0 _ _ _ _ . .

VFR Transponder Codes

1200 is reserved for VFR aircraft not under ATC control. It is the default SB code

1255 is reserved for VFR aircraft engaged in fighting forest fires

1277 is reserved for VFR aircraft engaged in search and rescue operations

4000 is reserved for VFR military aircraft on training missions

4400-4477 are reserved for aircraft operating above FL600

7500 is the hijack code

7600 is the lost communications code

7700 is the emergency code

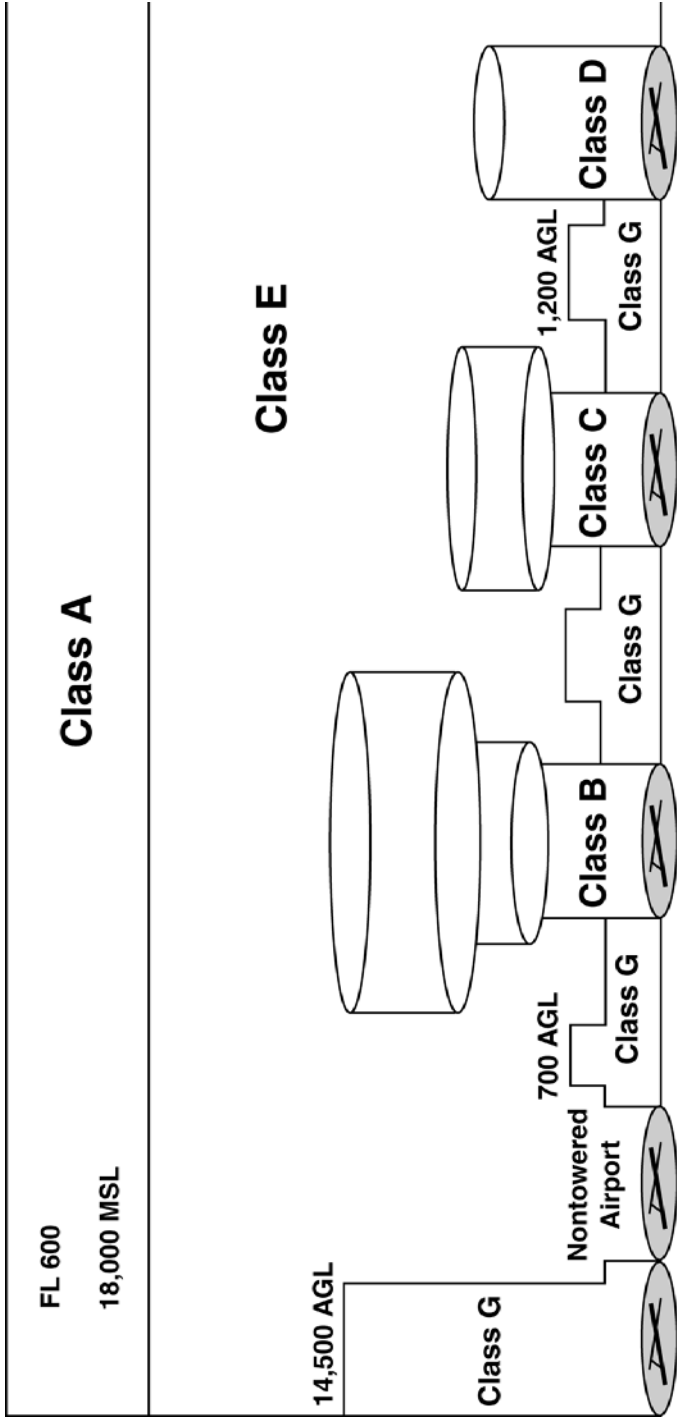
At no time should code 7777 be used. This code is for military interception procedures only.

Basic VFR Weather Minimums

Airspace	Flight Visibility	Distance from Clouds
Class A	Not applicable	Not applicable
Class B	3 statute miles	Clear of clouds
Class C	3 statute miles	500 feet below 1,000 feet above 2,000 feet horizontal
Class D	3 statute miles	500 feet below 1,000 feet above 2,000 feet horizontal
Class E Less than 10,000 feet MSL	3 statute miles	500 feet below 1,000 feet above 2,000 feet horizontal
At or above 10,000 feet MSL	5 statute miles	1,000 feet below 1,000 feet above 1 statute mile horizontal
Class G 1,200 feet or less above the surface (regardless of MSL altitude) Day, except as provided in section 91.155(b)	1 statute mile	Clear of clouds
Night, except as provided in section 91.155(b)	3 statute miles	500 feet below 1,000 feet above 2,000 feet horizontal
More than 1,200 feet above the surface, but less than 10,000 feet MSL. Day	1 statute mile	500 feet below 1,000 feet above 2,000 feet horizontal
Night	3 statute miles	500 feet below 1,000 feet above 2,000 feet horizontal
More than 1,200 feet above the surface and at or above 10,000 feet MSL	5 statute miles	1,000 feet below 1,000 feet above 1 statute mile horizontal

Source: Federal Aviation Regulations, Sec. 91.155 - Basic VFR weather minimums.

Airspace Classification



Source: U.S. Department of Transportation, Federal Aviation Administration

U.S. DEPARTMENT OF TRANSPORTATION
FEDERAL AVIATION ADMINISTRATION

FLIGHT PLAN

(FAA USE ONLY) PILOT BRIEFING VNR

STOPOVER

TIME STARTED

SPECIALIST
INITIALS

1. TYPE VFR IFR DVFR	2. AIRCRAFT IDENTIFICATION	3. AIRCRAFT TYPE/ SPECIAL EQUIPMENT	4. TRUE AIRSPEED	5. DEPARTURE POINT	6. DEPARTURE TIME PROPOSED (Z)	7. CRUISING ALTITUDE	
							KTS

8. ROUTE OF FLIGHT

9. DESTINATION (Name of airport and city)	10. EST. TIME ENROUTE		11. REMARKS
	HOURS	MINUTES	

12. FUEL ON BOARD	13. ALTERNATE AIRPORTS	14. PILOT'S NAME, ADDRESS & TELEPHONE NUMBER & AIRCRAFT HOME BASE	15. NUMBER ABOARD
17. DESTINATION CONTACT/TELEPHONE (OPTIONAL)			

16. COLOR OF AIRCRAFT _____

CIVIL AIRCRAFT PILOTS: FAR Part 91 requires you file an IFR flight plan to operate under instrument flight rules in controlled airspace. Failure to file could result in a civil penalty not to exceed \$1,000 for each violation (Section 901 of the Federal Aviation Act of 1958, as amended). Filing of a VFR flight plan is recommended as a good operating practice. See also part 99 for requirements concerning DVFR flight plans.

Federal and state laws prohibit employment and/or public accommodation discrimination on the basis of age, color, creed, disability, gender identity, national origin, pregnancy, race, religion, sex, sexual orientation or veteran's status. If you believe you have been discriminated against, please contact the Iowa Civil Rights Commission at 800-457-4416 or Iowa Department of Transportation's affirmative action officer. If you need accommodations because of a disability to access the Iowa Department of Transportation's services, contact the agency's affirmative action officer at 800-262-0003.



SMARTER | SIMPLER | CUSTOMER DRIVEN

Office of Aviation

800 Lincoln Way | Ames, IA 50010

515-239-1468

Office of Aviation

MISSION

— STATEMENT —

To advocate and deliver aviation support services that promote a safe, comprehensive, and competitive air transportation system that enhances economic development and improves the quality of life for Iowans.



LIKE US ON FACEBOOK.

www.facebook.com/IowaDOTaviation



VISIT OUR WEBSITE.

iowadot.gov/aviation